




OPENING Announcement

Immediate Delivery of **ELGINS, MITCHELLS** and **MAXWELL TRUCKS.**


Alderman & Poorman, Automobile Dealers, TIRES, TUBES, ACCESSORIES GAS AND OILS.

THIRD STREET, BETWEEN 1st AND 2nd AVE. E.


AUTOS :
Hudson, Mitchell, Essex, Elgins, Chalmers, Maxwell.
TRUCKS :
Maxwell, White, Atterbury.



ESSEX.



ELGIN.



MITCHELL.

NOTICE OF INTENTION TO IMPROVE CERTAIN STREETS IN TILLAMOOK CITY, OREGON.

NOTICE IS HEREBY GIVEN, to all whom it may concern, that the Common Council of Tillamook City, Oregon, deeming it expedient to improve the streets hereinafter described, did, on the 21st day of July, 1919, adopt a resolution for said improvement, which said resolution is in words and figures as follows, to-wit:

RESOLUTION AND NOTICE OF INTENTION TO IMPROVE CERTAIN STREETS IN TILLAMOOK CITY, OREGON.

BE IT RESOLVED that the Common Council of Tillamook City, Oregon, deems it expedient and hereby declares its intention to improve the following streets in said City, to-wit: Ninth Street, from the East line of Thayer's Addition to Tillamook City, Oregon, West to Stillwell Avenue;

Tenth Street, from the East side of Thayer's Addition to Stillwell Avenue and from the East side of the West line of Lot 1 Block 3, Sunnymead Addition to Tillamook City West to Third Avenue West;

Eleventh Street from the East line of Thayer's Addition to Stillwell Avenue, and

Twelfth Street, from the West side of First Avenue East to Stillwell Avenue, and from Stillwell Avenue to Third Avenue West.

Also 1st Avenue East, from a point 70 feet South of Tenth Street to a point 125 feet North of the Easterly portion of 12th Street.

Stillwell Avenue, from 9th Street South to the Easterly portion of 12th Street; First Avenue West, and an extension thereof, from a point in the center of 9th Street (extended) South of 12th Street.

Second Avenue West, from a point 100 feet North of the center of 11th Street South to the center of 12th Street.

Third Avenue West, from the intersection of the center of 10th Street with 3rd Avenue South to the center of 12th Street.

By laying and constructing a sewer along said portions of said streets, and from the point of the intersection of 12th Street sewer with the sewer to be constructed along the line of Third Avenue West, running in a Southerly direction to Trask River.

All of said improvements to be made in accordance with the charter, resolutions and ordinances of Tillamook City, and in accordance with the plans and specifications, and estimates of work therefor, made and prepared by the City Engineer of Tillamook City, Oregon, filed in the office of the City Recorder of said Tillamook City.

All of said improvements to be made at the expense of the property, and all thereof adjacent thereto and specially benefited by said improvements within the estimate of the probable total cost thereof being the sum of \$13,199.78, be and the same are hereby approved.

That the boundaries of the assessment district to be benefited by said improvements and assessed therefor are hereby established as follows: Beginning at the center of the east line of Block 49 of Thayer's Addition to Tillamook City, Oregon, and running thence North along the East line of said addition to a point in the center of the East line of Block 42 of said Addition; running thence West to a point 37 1/2 feet West of the West line of Stillwell Avenue and 105 feet North of the North line of 9th Street (extended); thence South to a point 105 feet North of the North line of 10th Street; thence West to the West line of 11th Street and running thence South 105 feet; thence West to a point 105 feet West of the West line of Stillwell Avenue, and 105 feet South of the South line (extended) of the Easterly portion of 12th Street; thence North to the South line of the Easterly portion of 12th Street; thence East to the West line of Stillwell Avenue; thence South to the South line of 12th Street; thence East to the place of beginning.

Street; thence West to the West line (extended) of Norton's Addition to Tillamook City; thence South to the South line of Edrick Thomas Donation Land Claim; thence East along said South line of the Edrick Thomas Donation Land Claim to the Southwest corner of Lot 3 in Block 9 of Norton's Addition to Tillamook City; thence South to a point 105 feet South of the South line (extended) of the Easterly portion of 12th Street; thence East to a point 105 feet South of the South line of 11th Street; thence East to the Easterly portion of 12th Street; thence East to point South of the center line (extended) of Block 4 of Drew's Addition to Tillamook City; thence North to a point 105 feet South of the South line of 11th Street; thence East to the place of beginning.

That said assessment district shall be as is hereby designated as Local Improvement District No. 11, and the property, and all thereof included within said district is described as follows:

The South half of Blocks 15, 16, 22, 42 and 43, and whole of Blocks 23, 24, 25, 26, 27, 28, 44, 45, 46 and 47, and the North half of Block 29, 30, 48 and 49 of Thayer's Addition, or Additions, to what is now Tillamook City.

The South half of Blocks 3 and 4, and all of Blocks 5 and 6 of R. R. Hays' Addition to the Town of Tillamook (now Tillamook City).

Blocks 1, 2 and 3, and Lots 1, 2, 3, 4, 5, 6, and 7, and the North half of Lot 8 in Block 4 of Drew's Addition to Tillamook City.

All of Blocks 1, 2, 3, 4, 5, 6, 7, 8 and 9 Norton's of Addition to Tillamook City.

All of Block's 1, 2, 3 and 4 of Sunnymead Addition to Tillamook City, except the North half of Lots 6 and 7 in Block 2;

Tract beginning at the Southwest corner of Block 2 of Sunnymead Addition to Tillamook City, and running thence North 105 feet; thence West to the West line (extended) of Norton's Addition to Tillamook City; thence South to the North line of the Easterly portion of 12th Street; thence East to the Northeast corner of Block 2 of said Norton's Addition to Tillamook City; thence South to the North line of 10th Street; thence East to the place of beginning.

Tract beginning at the Northwest corner of Block 3 of Sunnymead Addition to Tillamook City, and running thence West to the Northeast corner of Lot 1 in Block 3 of Norton's Addition to Tillamook City; thence South to the North line of the Easterly part of Lot 3 in Block 3; thence East to the West line of Block 3 of Sunnymead Addition to Tillamook City; thence North to the place of beginning.

Tract bounded on the North by Block 3 of Drew's Addition to Tillamook City; on the West by Stillwell Avenue; on the East by 1st Avenue East, and on the South by 12th Street.

Tract bounded on the North by Lot 5 of Block 4, Drew's Addition to Tillamook City; on the west by 1st Avenue East; on the South by 12th Street and on the East by the center line (extended) running North and South through Block 4 of said Drew's Addition.

Tract beginning at the intersection of the South line of 12th Street with the West line of the street or road leading South from Tillamook City, and running thence South 105 feet; thence West to a point 105 feet West of the West line of Stillwell Avenue, and 105 feet South of the South line (extended) of the Easterly portion of 12th Street; thence North to the South line of the Edrick Thomas Donation Land Claim; thence East to the West line of Stillwell Avenue; thence South to the South line of 12th Street; thence East to the place of beginning.

Tract beginning at the intersection of the East line of Second Avenue East with the North line of 11th Street and running thence East to the West line of Third Avenue East; thence South 105 feet; thence West to Second Avenue East; thence North to place of beginning.

That the City Recorder be, and she is hereby instructed to cause this resolution and notice to be published for three consecutive publications in the Tillamook Herald and the Tillamook Headlight, the city official newspapers; that the City Engineer is directed to cause to be conspicuously posted at each end of the line of the proposed improvement a copy of this resolution and notice within three days from the date of the first publication of such notice, and that all persons concerned be thereby notified of the date of the first publication of said notice, and that objections and remonstrances to the proposed improvements may be filed with the City Recorder within 20 days from the date of said notice.

All persons concerned are hereby notified that said resolution was adopted on the date aforesaid; that the first publication of this notice is made July 31, 1919, and that objections and remonstrances to the proposed improvement may be filed with the City Recorder within 20 days from said date.

Done by order of the Common Council of Tillamook City, Oregon.
Dated July 30, 1919.
Frances B. Stranahan, City Recorder of Tillamook City, Oregon.

Notice of Hearing Administrator's Final Account.

Notice is hereby given that Thomas McGlinchy, the administrator of the estate of Edward McGlinchy, deceased, has filed his final account with the county court of Tillamook county, Oregon, and that said court has fixed Monday, August 18, 1919, at ten o'clock a.m., as the time, and in the office of the county judge of Tillamook County as the place for hearing said final account. Notice is hereby given that all persons are hereby required to appear at said time and place and show cause, if any, they can, why said final account should not be allowed and said administrator discharged.

Dated July 12, 1919.
Thomas McGlinchy, Administrator of the Estate of Edward McGlinchy, deceased.
Johnson & Handley, Attorneys.

Notice.

In the County Court of the State of Oregon for the County of Tillamook. In the matter of the Estate of A. W. Fox, deceased.

Notice is hereby given to all to whom it may concern, that the undersigned has been by the County Court of Tillamook County, Oregon, duly appointed Administrator of the Estate of A. W. Fox, deceased; and all persons having claims against said estate are hereby notified to present same duly verified, as by law required, to the undersigned, or to his attorney John Leland Henderson, at Tillamook, Oregon, within six months from this date.

Dated July 31st, 1919, the first publication of this notice.
George J. Scharff, Administrator of the estate of A. W. Fox, deceased.
John Leland Henderson, Attorney for said estate.

Summons.

In the Circuit Court of the State of Oregon for Tillamook County. Harry J. Foster, Plaintiff vs. Dorothy Foster, Defendant.

To Dorothy Foster, the above named defendant.

In the name of the State of Oregon: You are hereby required to appear and answer the complaint filed against you in the above entitled cause from and after six weeks from the date of the first publication hereof, to-wit: July 24, 1919, the last publication being the 4th day of September, 1919, and if you fail so to answer for want thereof, the plaintiff will apply to the Court for the relief prayed for in the complaint, to-wit: That the contract of matrimony existing between the plaintiff and the defendant be annulled and dissolved by the Court and that plaintiff have an absolute divorce from the defendant and such other and further relief as the Court may deem just and equitable.

This summons is published by order of Hon. Geo. R. Bagley, Judge of the above named court, said order being dated the 21st day of July, 1919.
Johnson & Handley, Ore Attorneys for Plaintiff.

Notice to Contractors.

Notice is hereby given that the County Court of Tillamook County, will, until 10 o'clock a.m. of August 8, 1919 receive proposals for constructing the section of coast highway from Station 182 plus 50 to Station 261 plus 50 on Tillamook Bay City section according to the plans and specifications now on file with the County Clerk of Tillamook County, Oregon and at that time publicly opened and read.

Each proposal shall be in a sealed envelope plainly marked on the outside "Proposal for the construction of Coast Highway Sta 182 plus 50 to 261 plus 50, and shall be accompanied by cash, certified check or bidder's bond equal in amount to 5 per cent of the total of the amount bid. The same to be made payable to Tillamook County. Proposals shall be made on forms furnished by the County Clerk.

The Court reserves the right to reject any or all bids.
Homer Mason, County Clerk.
First publication July 24, 1919.
Last publication, Aug. 7, 1919.

Bids Wanted to Build School House.

The Board of Directors of School District No. 28, Mohler, Oregon, will receive bids for the construction of a two room school house. Plans and specifications can be seen at the home of H. H. Tubens, chairman.

All bids must be in by one o'clock p.m. on the 6th day of August, 1919, and must be accompanied by sufficient security. Board of directors reserves the right to reject any or all bids.
A. D. Lommen, Clerk Dist. No. 28.
Mohler, Oregon.

Notice.

In the County Court of the State of Oregon, for the County of Tillamook. In the matter of the Estate of A. W. Fox, deceased.

Notice is hereby given to all to whom it may concern, that the undersigned has been by the County Court of Tillamook County, Oregon, duly appointed Administrator of the Estate of A. W. Fox, deceased; and all persons having claims against said estate are hereby notified to present same duly verified, as by law required, to the undersigned, or to his attorney John Leland Henderson, at Tillamook, Oregon, within six months from this date.

Dated July 31st, 1919, the first publication of this notice.
George J. Scharff, Administrator of the estate of A. W. Fox, deceased.
John Leland Henderson, Attorney for said estate.

Summons.

In the Circuit Court of the State of Oregon for Tillamook County. Harry J. Foster, Plaintiff vs. Dorothy Foster, Defendant.

To Dorothy Foster, the above named defendant.
In the name of the State of Oregon: You are hereby required to appear and answer the complaint filed against you in the above entitled cause from and after six weeks from the date of the first publication hereof, to-wit: July 24, 1919, the last publication being the 4th day of September, 1919, and if you fail so to answer for want thereof, the plaintiff will apply to the Court for the relief prayed for in the complaint, to-wit: That the contract of matrimony existing between the plaintiff and the defendant be annulled and dissolved by the Court and that plaintiff have an absolute divorce from the defendant and such other and further relief as the Court may deem just and equitable.

This summons is published by order of Hon. Geo. R. Bagley, Judge of the above named court, said order being dated the 21st day of July, 1919.
Johnson & Handley, Ore Attorneys for Plaintiff.

Notice of Sheriff's Sale.

Notice is hereby given, that by virtue of an execution and order of sale issued out of the Circuit Court of the State of Oregon for Tillamook County, on the 19th day of May, 1919, on a decree of said court made and entered on the 5th day of May, 1919, in a suit to foreclose a mortgage, wherein Edward Kleist was plaintiff and Irma M. Vose and R. H. Vose and Rosanna Vose, his wife, were defendants, wherein the plaintiff recovered a judgment against the defendant for the sum of \$764.09 together with \$122.40 accumulated interest, all bearing interest at the rate of 8 per cent per annum from the 5th day of May, 1919, for the further sum of \$75.00 attorneys fees and the further sum of \$22.00 costs and disbursements, the said execution being to me directed and commanding me to sell the property hereinafter described to satisfy said judgment, accumulated interest, attorney fees, costs and disbursements, together with the costs and expenses of sale.


Now therefore, I will on the 6th day of September, 1919, at the hour of 10 o'clock a.m. on said date, sell to the highest bidder for cash in hand, at the court-house door in said county, and state, all the right, title, and interest of the said defendants, and each and all of them, had at the date of said decree, in and to the following described property, situated in said Tillamook County: to-wit: All of the South half of the Northwest quarter of the Northwest quarter of Section 18 in Township 2, South of range 5, West of the Willamette Meridian, containing 20 acres.

Dated this 2nd day of August, 1919.
W. L. Campbell, Sheriff of Tillamook County.

Ornamental Fire Places Built of Brick and Stone, All Fire Places absolutely guaranteed not to smoke or money refunded.

Brick work of all kinds done on short notice.
We make a specialty of repairing smoking Fire Places.

RALPH E. WARREN,
TILLAMOOK, ORE.



More Pork With Less Corn

Hogs get all the corn when fed on a concrete feeding floor.

Which gets your corn, the hogs or the mud?

A Concrete Feeding Floor is cheap and you can very soon save enough on corn alone to pay for it.

Learn how easy it is to build one.

Call for your free copy of descriptive plans.

LAMB-SCHRADER CO.
Cement, Coal and Building Material

CLOUGH'S CARBOLIC COMPOUND

For disinfecting where Contagious or infectious diseases are prevailing.

CARBOLIC COMPOUND is a powerful germicidal mixture and by its use will improve general stable conditions.

C. I. CLOUGH CO.
RELIABLE DRUGGISTS.