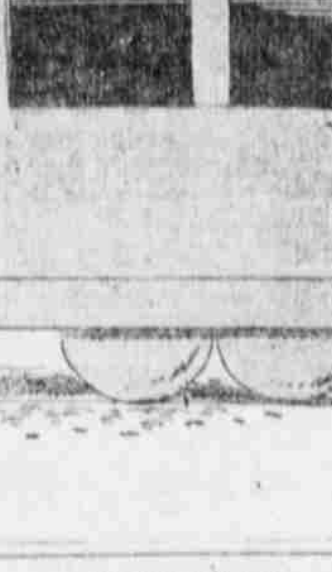









And to Think That Mutt Had to Deliberately Sacrifice a

JEFF, IN ORDER TO SHOW YOU HOW VALUABLE YOU ARE I DON'T MIND CONFIDING IN YOU THAT I GOT A JOB AS CONDUCTOR ON A SIXTH AVENUE CAR. NOW IF YOU WERE A REGULAR MAN

THIS IS A SOFT JOB, NOBODY EVER GETS ON THIS LINE

I REALLY DO BELIEVE SOMEBODY IS GONNA GET ON - THE MOTORMAN IS STOPPING



CITY NOTICES.

ORDINANCE NO. 609. An ordinance declaring the cost of the improvement of alley from Riverside Avenue to lot 13, block 2, original townsite City of Medford, Oregon; frontage 25 feet on the north side of said alley as described in Vol. 13, page 26 of the county recorder's records of Jackson county, Oregon; 25 feet; rate per foot, \$2.40; amount, \$60.00.

CITY NOTICES.

4. block 14, original townsite City of Medford, Oregon; frontage 25 feet on the north side of said alley as described in Vol. 13, page 26 of the county recorder's records of Jackson county, Oregon; 25 feet; rate per foot, \$2.40; amount, \$60.00.

CITY NOTICES.

Frontage 25 feet on the south side of said alley as described in Vol. 25, page 110 of the county recorder's records of Jackson county, Oregon; 25 feet; rate per foot, \$2.40; amount, \$60.00.

CITY NOTICES.

J. C. Hall, Lot 12, block 21, original townsite City of Medford, Oregon; frontage 25 feet on the west side of said alley as described in Vol. 25, page 110 of the county recorder's records of Jackson county, Oregon; 25 feet; rate per foot, \$2.40; amount, \$60.00.

CITY NOTICES.

25 feet; rate per foot, \$2.40; amount, \$60.00.

CITY NOTICES.

Assessment No. 7—J. P. Eads, Lot 5, block 1, original townsite City of Medford, Oregon; frontage 25 feet on the east side of said alley as described in Vol. 13, page 26 of the county recorder's records of Jackson county, Oregon; 25 feet; rate per foot, \$2.40; amount, \$60.00.

CITY NOTICES.

Assessment No. 4—W. P. Mealy, The north 90 feet of lot 13, block 41, original townsite City of Medford, Oregon; frontage 25 feet on the west side of said alley as described in Vol. 19, page 190 of the county recorder's records of Jackson county, Oregon; 25 feet; rate per foot, \$2.40; amount, \$60.00.

CITY NOTICES.

debts of said city, and it is further certified that the requirements of law have been fully complied with by the proper officers in the issuing of this bond and that the total amount of this issue does not exceed the limit prescribed by this act.

CITY NOTICES.

Assessment No. 17—L. A. Webb, Lot 2, block 2, original townsite City of Medford, Oregon; frontage 25 feet on the north side of said alley as described in Vol. 13, page 26 of the county recorder's records of Jackson county, Oregon; 25 feet; rate per foot, \$2.40; amount, \$60.00.

CITY NOTICES.

Assessment No. 18—Henry E. Boyden, Lot 1, block 1, original townsite City of Medford, Oregon; frontage 25 feet on the north side of said alley as described in Vol. 13, page 26 of the county recorder's records of Jackson county, Oregon; 25 feet; rate per foot, \$2.40; amount, \$60.00.

CITY NOTICES.

Assessment No. 19—Helen L. Haskin, Lot 1, block 1, original townsite City of Medford, Oregon; frontage 25 feet on the north side of said alley as described in Vol. 13, page 26 of the county recorder's records of Jackson county, Oregon; 25 feet; rate per foot, \$2.40; amount, \$60.00.

CITY NOTICES.

Assessment No. 20—George W. Nichols and William Angle, Lot 1, block 1, original townsite City of Medford, Oregon; frontage 25 feet on the north side of said alley as described in Vol. 13, page 26 of the county recorder's records of Jackson county, Oregon; 25 feet; rate per foot, \$2.40; amount, \$60.00.

CITY NOTICES.

Assessment No. 21—George W. Nichols and William Angle, Lot 1, block 1, original townsite City of Medford, Oregon; frontage 25 feet on the north side of said alley as described in Vol. 13, page 26 of the county recorder's records of Jackson county, Oregon; 25 feet; rate per foot, \$2.40; amount, \$60.00.

CITY NOTICES.

Assessment No. 22—F. K. Deuel, Lot 1, block 1, original townsite City of Medford, Oregon; frontage 25 feet on the north side of said alley as described in Vol. 13, page 26 of the county recorder's records of Jackson county, Oregon; 25 feet; rate per foot, \$2.40; amount, \$60.00.

CITY NOTICES.

Assessment No. 23—F. K. Deuel, Lot 1, block 1, original townsite City of Medford, Oregon; frontage 25 feet on the north side of said alley as described in Vol. 13, page 26 of the county recorder's records of Jackson county, Oregon; 25 feet; rate per foot, \$2.40; amount, \$60.00.

CITY NOTICES.

Assessment No. 24—L. E. Elyart et al., Lot 1, block 1, original townsite City of Medford, Oregon; frontage 25 feet on the north side of said alley as described in Vol. 13, page 26 of the county recorder's records of Jackson county, Oregon; 25 feet; rate per foot, \$2.40; amount, \$60.00.