

Public Notice Public Notice

OREGON CIRCUIT COURT FOR MORROW COUNTY NO. 3343 NOTICE TO INTERESTED PERSONS

Wilbur D. Jackson, and Dorothy J. Jackson, husband and wife, Plaintiffs,

vs.
The unknown heirs of George Hamilton, and the unknown heirs of Francis B. Hamilton, and all other persons or parties unknown claiming any interest in the real estate described herein, Defendants.

To: The unknown heirs of George Hamilton, and the unknown heirs of Francis B. Hamilton; and all other persons or parties unknown claiming any interest in the real estate described herein.

In the name of the State of Oregon, you are hereby required to appear and answer the complaint filed against you in the above-entitled Court on or before the expiration of four weeks from the date of first publication of this summons; if you fail so to appear and answer, plaintiffs, for want thereof, will apply to the above-entitled court for the relief prayed for in their complaint, to-wit:

For a decree that the plaintiffs are the owners in fee simple of the following described real property:

Lot 5, Block 2, Ayer's Fifth Addition to the City of Heppner, Morrow County, Oregon.

And that the plaintiffs are the owners in fee simple of the above described land, free of any right, title, estate, lien or interest in the above described land or any part thereof and each of you, your heirs and assigns are perpetually restrained and enjoined from asserting or claiming any right, title, estate, lien or interest in the real property described herein or any part thereof, adverse to the plaintiffs. This summons is served upon you by publication thereof for four consecutive weeks in the Heppner Gazette Times, by the Order of the Honorable William W. Wells Judge of the Circuit Court of Morrow County, State of Oregon, which Order was made and entered on the 12th day of September, 1977, and the first date of this publication is the 22nd day of September, 1977.

NOTICE TO DEFENDANTS: READ THESE PAPERS CAREFULLY.

You must "appear" in this case or the other side will win automatically. To "appear" you must file with the Court a legal paper called a "Motion", "Demurrer" or "Answer". This paper must be given to the Court within four weeks from the date of the service of this summons upon you, along with the required filing fee. It must be in the proper form and have proof of service on the plaintiffs, or the plaintiffs' attorneys to show that the other side has been given a copy of this.

If you have any questions you should see an attorney immediately.

Date of first publication: Sept. 22, 1977.

Date of last publication: Oct. 13, 1977.

Winter & Sweeney by Michael J. Sweeney attorney for plaintiff, P.O. Box 582,

Heppner, Oregon 97836 Telephone: 676-9456 Published Sept. 22, 29, Oct. 6, 13, 1977

U.S. DEPARTMENT OF AGRICULTURE Forest Service Portland, Oregon

LAND EXCHANGE NOTICE

Notice is hereby given that the Kinzua Corporation of Heppner, Oregon, has made application under the Act of March 20, 1922, as amended (16 U.S.C. 485, 486) to exchange the following described lands in Umatilla National Forest:

Willamette Meridian, Oregon

T. 4 S., R. 29 E., W.M. (Morrow County): Sec. 36, N $\frac{1}{2}$, E $\frac{1}{2}$ SW $\frac{1}{4}$, E $\frac{1}{2}$ NW $\frac{1}{4}$ SW $\frac{1}{4}$, NW $\frac{1}{4}$ NW $\frac{1}{4}$ SW $\frac{1}{4}$, SE $\frac{1}{4}$.

T. 5 S., R. 29 E., W.M. (Morrow County): Sec. 16, All; Sec. 17, SE $\frac{1}{4}$ NW $\frac{1}{4}$, NE $\frac{1}{4}$ SW $\frac{1}{4}$, W $\frac{1}{2}$ SE $\frac{1}{4}$; Sec. 18, Lots 1 and 2, SE $\frac{1}{4}$ NW $\frac{1}{4}$; Sec. 20, SE $\frac{1}{4}$ NE $\frac{1}{4}$; Sec. 21, SW $\frac{1}{4}$ NW $\frac{1}{4}$, N $\frac{1}{2}$ SW $\frac{1}{4}$; Sec. 32, W $\frac{1}{2}$ SE $\frac{1}{4}$.

T. 5 S., R. 30 E., W.M. (Umatilla County): Sec. 16, W $\frac{1}{2}$ W $\frac{1}{2}$.

T. 6 S., R. 28 E., W.M. (Morrow County): Sec. 1, SW $\frac{1}{4}$ NE $\frac{1}{4}$, NE $\frac{1}{4}$ SW $\frac{1}{4}$, W $\frac{1}{2}$ SE $\frac{1}{4}$; Sec. 7, SE $\frac{1}{4}$ NE $\frac{1}{4}$, N $\frac{1}{2}$ SE $\frac{1}{4}$, SE $\frac{1}{4}$ SE $\frac{1}{4}$; Sec. 9, N $\frac{1}{2}$ NE $\frac{1}{4}$, SE $\frac{1}{4}$ NE $\frac{1}{4}$, NE $\frac{1}{4}$ SE $\frac{1}{4}$; Sec. 10, N $\frac{1}{2}$ NW $\frac{1}{4}$, SW $\frac{1}{4}$ NW $\frac{1}{4}$, NW $\frac{1}{4}$ SW $\frac{1}{4}$, SE $\frac{1}{4}$ Sec. 12, SE $\frac{1}{4}$ SE $\frac{1}{4}$; Sec. 13, NE $\frac{1}{4}$, W $\frac{1}{2}$ SE $\frac{1}{4}$, SE $\frac{1}{4}$ SE $\frac{1}{4}$; Sec. 14, S $\frac{1}{2}$; Sec. 16, E $\frac{1}{2}$, W $\frac{1}{2}$ W $\frac{1}{2}$; Sec. 24, NE $\frac{1}{4}$ NE $\frac{1}{4}$; Sec. 35, W $\frac{1}{2}$ NE $\frac{1}{4}$; Sec. 36, W $\frac{1}{2}$ NW $\frac{1}{4}$, NW $\frac{1}{4}$ SW $\frac{1}{4}$.

T. 6 S., R. 29 E., W.M. (Morrow County): Sec. 1, SE $\frac{1}{4}$; Sec. 6, Lots 2, 6, 7, 8, 10 and 11, SW $\frac{1}{4}$ NE $\frac{1}{4}$; Sec. 7, Lots 11, 12, 13, 14 and 15; Sec. 8, SE $\frac{1}{4}$ NE $\frac{1}{4}$, NE $\frac{1}{4}$ SE $\frac{1}{4}$; Sec. 9, W $\frac{1}{2}$ NW $\frac{1}{4}$; Sec. 12, N $\frac{1}{2}$, SW $\frac{1}{4}$; Sec. 13, SW $\frac{1}{4}$; Sec. 15, SE $\frac{1}{4}$; Sec. 16, All; Sec. 17, E $\frac{1}{2}$ NW $\frac{1}{4}$; Sec. 18, Lots 3, 4, 5 and 6; Sec. 32, E $\frac{1}{2}$, NW $\frac{1}{4}$, containing 7,140.49 acres, more or less, for National Forest land in the Umatilla National Forest, described as follows:

Willamette Meridian, Oregon

T. 4 S., R. 29 E., W.M. (Morrow County): Sec. 7, SE $\frac{1}{4}$ NW $\frac{1}{4}$; Sec. 8, SE $\frac{1}{4}$ SW $\frac{1}{4}$, SW $\frac{1}{4}$ SE $\frac{1}{4}$; Sec. 10, NE $\frac{1}{4}$ SE $\frac{1}{4}$, S $\frac{1}{2}$ S E $\frac{1}{4}$, Sec. 11, NE $\frac{1}{4}$ SE $\frac{1}{4}$, S $\frac{1}{2}$ SE $\frac{1}{4}$; Sec. 13, W $\frac{1}{2}$ W $\frac{1}{2}$; Sec. 14, N $\frac{1}{2}$ NE $\frac{1}{4}$, SW $\frac{1}{4}$ NW $\frac{1}{4}$, SW $\frac{1}{4}$, NE $\frac{1}{4}$ SE $\frac{1}{4}$, S $\frac{1}{2}$ SE $\frac{1}{4}$; Sec. 15, E $\frac{1}{2}$, NE $\frac{1}{4}$ NW $\frac{1}{4}$, NE $\frac{1}{4}$ S W $\frac{1}{4}$, S $\frac{1}{2}$ SE $\frac{1}{4}$.

T. 5 S., R. 28 E., W.M. (Morrow County): Sec. 5, SW $\frac{1}{4}$ NW $\frac{1}{4}$.

T. 6 S., R. 30 E., W.M. (Umatilla County): Sec. 4, SE $\frac{1}{4}$ SW $\frac{1}{4}$; Sec. 5, Lots 2 and 3, NW $\frac{1}{4}$ SW $\frac{1}{4}$; Sec. 6, Lot 1, SW $\frac{1}{4}$ NE $\frac{1}{4}$, NW $\frac{1}{4}$ SE $\frac{1}{4}$, SE $\frac{1}{4}$ SW $\frac{1}{4}$; Sec. 7, NW $\frac{1}{4}$ NE $\frac{1}{4}$; Sec. 8, SW $\frac{1}{4}$ NE $\frac{1}{4}$, NW $\frac{1}{4}$ NW $\frac{1}{4}$; Sec. 16, N $\frac{1}{2}$ NW $\frac{1}{4}$, S $\frac{1}{2}$ SW $\frac{1}{4}$; Sec. 22, SW $\frac{1}{4}$ SE $\frac{1}{4}$; Sec. 29, SE $\frac{1}{4}$ NE $\frac{1}{4}$, SW $\frac{1}{4}$ NW $\frac{1}{4}$, N $\frac{1}{2}$ SW $\frac{1}{4}$, containing 2,237.20 acres, more or less.

Persons claiming said properties or having valid objections to the proposed exchange must file their claims or objections with the Regional Forester, U.S. Forest Service, P.O. Box 3623, Portland, Oregon 97208, within 30 days after date of the first publication of this notice.

Published Oct. 13, 20 27 and Nov. 3, 1977

WAREHOUSE FOODS BEST MEAT BUYS

We Feature Eastern Oregon Grain Fed Beef And We're Proud Of It



CHEESE-A-RAMA!

Famous, Delicious Wisconsin CHEESE

- WHEEL LB. 1⁹⁹
- MEDIUM LB. 1
- MILD LB. 1⁵⁵


BONELESS TOP



SIRLOIN STEAK

1⁹⁸ LB.

BARBEQUE STEAK



1⁹⁸ LB.

BONELESS RUMP



AND ROUND ROAST

1³⁹ LB.

OVEN-READY

MEAT LOAF

LB. 79^c

DELICIOUS CENTER CUT

PORK CHOPS

1⁴⁹ LB.

HYGRADE

BRAUNSCHWEIGER

LB. 79^c

PRICES EFFECTIVE THRU SUNDAY OPEN SUNDAY-BUTCHER ON DUTY

HERMISTON WAREHOUSE FOODS

1845 North 1st

Hermiston

WAREHOUSE FOODS


—FRESH—

PRODUCE BUYS


POTATOES

u.s. NO. 1 10 LB. BAG

49^c



DANISH SQUASH



10 FOR


\$1

CABBAGE

7^c LB.



BANANAS



5 lbs.

95^c

APPLES

RED OR GOLDEN DELICIOUS

5 LBS 95^c



HERMISTON

WAREHOUSE FOODS

N. FIRST

HERMISTON