Sheriff's Sale for Delinquent Taxes.

By virtue of a warrant duly issued by the County Clerk of the County of Josephine, and State of Oregon, in the name of the State of Oregon, and under the seal of the County Court of said Josephine County, dated the 12th day of September, 1900, commanding me, the Sheriff of said Josephine county, to levy upon the goods and chattels of the delinquent tax payers named in the said tax roll, and if no goods or chattels be found, then to levy upon the real property of such delinquents as set forth in said tax list, or so much thereof as shall be necessary to satisfy the amount of taxes charged in said tax roll, with costs and expenses of sale.

Notice is therefore hereby given that I did, on the 18th day of September, A. D. 1900, being unable to find any personal property out of which to make the said delinquent taxes, levy upon the following described parcels of real property, situated in said Josephine county, described in said list as the property of the said delinquent tax-payers, so named in said list, and herein set opposite the said description of said property, and will on

MONDAY, OCTOBER 22, 1900.

between the hours of nine o'clock in the forenoon and four o'clock in the afternoon of said day, to-wit: at ten o'clock in the forenoon of said day, at the front door of the county court house, in Grants Pass, in said county and state, sell the said property or so much thereof as may be necessary to satisfy the taxes so charged and costs, at public auction to the highest bidder for cash, to pay the taxes so charged in said list and herein set opposite the description of the property so charged and so to be sold, together with the costs and expenses of sale thereof, to wit:—

Abegg, James, lot 4, block M, Bournes First Addition to Grants Pass, tax 4 85
Abraham, Edward and Mary, lot 1, section 23, township 36, south, range 6 west, tax 1 38
Alford, Chas. and A. Snelling, ditch and water right out of Sentinel creek, tax 4 06
Allen, Lucy, lots 2 and 3, block 75, Original Townsite of Grants Pass, tax 3 88
Andrews, Sidney, E ½ of N E ¼ S W ¼ of N E ¼, N W ¼ of S E ¼, section 11, township 36 south, range 5 west, tax 8 56
Baird, J. C., beginning at south bank of Rogue River at center line between Jackson and Josephine counties south to section corner, west 4 chains north to river up river to beginning, section 24, township 36 south, range 5 west, tax 69
Barrett, Josephine, S W ¼ of S W ¼, W ½ of N W ¼, N E ¼ of N W ¼, sections 30 and 31, township 34 south, range 5 west, tax 6 05
Bennett, J. W., estate of, S W ¼ of N E ¼, E ½ of N E ¼, N E ¼ of S E ¼, section 26, township 40 south, range 8 west, tax 14 31
Beck, Harvey, lot 4, block 51, Original Townsite of Grants Pass, tax 1 70
Bergland, Chas., S E ¼, section 26, township 33 south, range 7 west, tax 8 19
Bolt, John and K. Kubli, undivided ½ of S E ¼ of S E ¼, section 24, S W ¼ of S W ¼, section 35, township 38 south, range 5 west, tax 4 54
Booth, J. O., lot 20, block 42, Original Townsite of Grants Pass, tax 1 70
Booth, J. O. and F. G. Burns, ditch and water right out of Six Mile creek, pipe, giants and buildings, tax 8 25
Booth, J. O. and T. J. Clark, upper ditch and water right and flume on Reuben creek, lower ditch, water right and flume improvements, tax 9 25
Bowers, J. C. and Joe. Switzer, beginning at south east corner of James Vannoy Donation Land Claim No. 38 running 35 chains west, 20 chains south, 35 chains east along river, 20 chains to beginning section 16, township 36 south, range 6 west, tax 43 63
Bowler, W F, E ½ of N E ¼ of N E ¼, section 10, township 39 south, range 5 west, tax 1 69
Bratton, R S, beginning 16 chains, 500 feet south of north east corner, Donation Land Claim, No. 37, running east 139 feet to west boundary of road, south west 50 feet along road, west 38 feet, north 50 feet to beginning, section 4, township 39 south, range 8 west, tax 2 40
Brewer, Peter and Eliza, lot 1 and 2, block 21 and lots 9 and 10, block 51, Original Townsite of Grants Pass, lots 2 and 3 in block W, Bourns First Addition to Grants Pass, tax 15 52
Brown, Carolina F, S ½ of S E ¼, E ½ of S W ¼, ditch and water right out of Slate creek section 10, township 37 south, range 7 west, tax 10 98
Brown, J J, ditch and water right out of Little Water creek, tax 1 16
Brown, Joseph W, six acres in north east corner of N W ¼, of N E ¼ and east of county road 19 rods wide, 59 rods on south side, 39½ rods on north side, section 30, township 36 south, range 5 west, W ½ of N E ¼, N ½ of S E ¼, section 34, township 36 south, range 6 west, tax 12 37
Brown, Mary C, S E ¼ of S W ¼, section 7, township 36 south, range 6 west, and N E ¼ of S E ¼, S ½ of N W ¼, N E ¼ of N W ¼, lots 2, 3 and 4, section 18, township 36 south, range 6 west. All of Thomas Frizell Donation Land Claim No. 40, lying east of north and south center line of section 13, township 36 south, range 7 west, tax 63 16
Bryant, Johnanna, estate of, S E ¼ of S W ¼, section 10, township 35 south, range 6 west and north ½ of S E ¼ and S W ¼ of S E ¼, section 10, N E ¼ of N W ¼, N W ¼ of N E ¼, section 15, all in township 35 south, range 6 west, tax 17 23
Buell, C H, N ½ of N W ¼, section 36, township 36 south, range 6 west, tax 2 73
Bull, Ben Jr, ditch and water right out of Chaney Creek, tax 1 37
Burleigh, P. M., Ditch and water right out of Cheney Creek, tax 52
Campbell, T. J., S E ¼ of N W ¼, S E ¼ of S W ¼ of N W ¼ N E ¼ of S W ¼, N ½ of S E ¼ of S W ¼, N ¾ of E ½ of N W ¼ of S W ¼, S E of S E of N W ¼ S W ¼, E ½ of N E ¼ of S W ¼ of S W ¼, N W ¼ of S E ¼, N ½ of N E ¼ of S E ¼, N ½ of S W ¼ of S E ¼. Ditch and water right, Dry Creek, improvements, section 34, township 33 south, range 7 west, tax 25 00
Carter, James, S E ¼ of S E ¼ one share in Laurel Hill ditch, section 35, township 37, south range 5 west, tax 3 99
Chancellor, C. K., Miller & Co. addition, lots 8, block 6, lot 9, block 9, Miller & Co. new addition, lot 12 in block 9, lot 15 block 12, lot 7 in block 16, lot 1, 2, block F, lot 1 block H, tax 6 79
Chapman, T H, S ½ of N W ¼, section 25, township 39, south range 8 west, S ½ of N E ¼, S E ¼ of N W ¼, section 26, township 39 south, range 8 west, and ditch and water right of Chapmans creek, tax 14 61
Waun Back Faun, Kerby, lot 8, block 6, tax 88
Christensen, Munda S E ¼ of N W ¼, W ½ of S E ¼, E ½ of S W ¼, section 15, township 38 south, range 8 west, tax 8 25
Christinsen, Mary C, N ½ of S E ¼, section 12, township 38 south, range 8 west, tax 2 75
Clark, Francis lot 19, 20 and 21 in block V, Riverside addition Grants Pass, tax 4 85
Cochran, Wm, all of block 66 Railroad addition to Grants Pass, tax 12 36
Compson, H B, O F Eckwit and J B Barker, N E ¼ of S W ¼ section 15, township 33 south, range 5 west, tax 2 75
Cooper, Myra, S W ¼ of S W ¼ section 36, township 37 south, range 6 west, tax 1 38
Cope, Jesse ditch and water right, Bailey gulch, tax 6 50
Cousino, Edith lot 1, block 8, Miller & Co.'s, addition to Grants Pass, tax 73
Cox, Edgar W ½ of N E ¼ S E ¼ of N W ¼, N E ¼ of S W ¼, section 6, township 39 south, range 5 west, tax 5 50
Crawford, Mary lot 7 and 8, block 17, railroad addition to Grants Pass, tax 8 49
Curry, Jennie, E ½ of N W ¼, section 21, township 36 south, range 5 west, tax 3 77
Davis, H E, estate, S E ¼, section 30, township 35 south, range 6 west, tax 9 14
Deering, Catherine lot 2, section 16, township 39 south, range 8 west, tax 88
Dimmick, E, lots 1 and 2 block 77, Original townsite, Grants Pass, tax 2 43
Dorr, Christopher ditch out of Dorr's gulch, tax 9 63
Durham, R L, trustee, lot 1 and 2, block 23, Original townsite Grants Pass, tax 3 64
Eastman, A F Beginning 50 feet E of N W ¼, corner of lot 1, E 50 feet, S 115 feet, W 50 feet, N 115 feet to beginning lot 1 in block 2, Miller & Co.'s addition to Grants Pass, tax 2 43
Ennis, Lydia N, lot 1 block D, Miller & Co's addition to Grants Pass, tax 97
Enyart, A L ditch and water right out of N side Jump-off-Joe creek, tax 1 89
Evans, Margaret E. undivided ½ of N E ¼, less one acre to school and ditch, section 10, township 39 south, range 5 west, tax 3 16
Farren, James ditch out of Dutchey creek, tax 5 50
Foster, Margaret N ½ of N W ¼, S W ¼ of N W ¼, section 22, township 35 south, range 6 west, tax 6 21
Frick, Wm. ditch out of Soldier creek, tax 69
Frank, J C ditch out of Red Dog and Clare Bell mine, tax 9 15
Freeman, Celestia, estate, lot 9 and 10, block 39, Original Townsite, tax 9 46
Gage, Joseph B lots 1 and 2, block 50, lots 7 and 8, block 69 and lots 1 and 2, block 76, Original townsite Grants Pass tax 18 43
Gasquet, Eli lots 9, 10 block 66, Original townsite Grants Pass tax 6 55
Gansnider, Jacob, lot 1, block 51, railroad addition Grants Pass, tax 49
Glafke, W B lot 5, block 51, Original townsite Grants Pass, tax 1 70
Godfrey, T E, W ½ of N E ¼, W ½ of S E ¼, section 6, township 36 south, range 6 west, tax 7 09
Gould, Geo P lot 2 and 3 block 15, railroad addition to Grants Pass, tax 1 94
Granich, Sarah E ½ lot 2 block 64 Railroad addition to Grants Pass, tax 25
Grants Pass Lumber Co, beginning on W line D L C No 38, 269 feet N from N line of railroad run E 100 feet S, 90.25 feet, W 100 feet north to beginning, one acre, section 17, township 36 south, range 5 west, tax 27 89
Gray, Minnie beginning at N E corner, J P Colemans and run north 6 chains, west 10 chains, south 6 chains, east 10 chains to beginning, section 17, township 36 south, range 5 west, tax 11 40
Green, Anna estate, N ½ of N W ¼, section 28, township 36 south, range 6 west, tax 2 20
Grenfill, Mabel, lot 7 and 8, block 41, Original townsite Grants Pass, tax 3 58
Hansaker, E B, E ½ of N W ¼, section 21, township 33 south, range 6 west, tax 3 34
Hanseth, Jacob lots 1, 2, 3 and 4, N W ¼ of N W ¼, E ½ of donation claim No 40, lots 7, 8, 17 and 18, section 8, township 38 south, range 7 west, lots 9 and 10, block 16, Original townsite, tax 47 74
Hanson, Chas B beginning 60 feet east and 9½ rods south of N W cor of N E ¼ of N E ¼ running east 33 12.16 rods south 4¾ rods, west 33 12.16 rods, north 4¾ rods, section 12, township 36 south, range 5 west, tax 77
Harmon, Effie O, N ½ lots 1 and 2 in block 16, Original townsite, tax 1 70
Harris Flat Mining Co, ditch out of Reuben and Poor mans creek, tax 13 20
Harris, W J Ditch and mining improvements, Sailor gulch, Waldo, tax 11 00
Hart, James H, N ½ of N E ¼ N E ¼ of N W ¼, S E ¼ of N E ¼, section 8, township 35 south, range 6 west, tax 8 17
Haskell, M A, 50 feet east and west by 115 feet north and south, lot 2, block 5, Miller & Co's addition to Grants Pass, tax 97
Haskell, H B, beginning 50 feet west of north east corner, run south 115 feet, west 50 feet, north 115 feet, east 50 feet to beginning, lot 2 in block 3, Miller & Co's addition to Grants Pass, tax 97
Haskins, W A, south ½ lots 1 and 2, block 16, Original townsite, Grants Pass, tax 11 16
Hathaway, J C and Jennie, N W ¼ of N W ¼, section 21, township 38 south, range 7 west, tax 15 80
Hickox, J H, ditch out of Rum Head of Democrat gulch, tax 5 50
Hobbs, Celestina, lot 3, block 27, building line addition, tax 9 49
Holcomb, Ben and Wayne, lot 9, block 75, Original townsite Grants Pass, tax 3 16
Holland, Wm, beginning 65 links east of south east corner, lot 6, run north 5° east 15 chains south 89° 30, west 17 6-10 chains, north 40° 30 east 6 35-100 chains down river to N W corner, lot 5, south 17 1-10 chains to S W corner, lot 5, east 40 65-100 to beginning, also lot 4, section 19, township 36 south, range 5 west, tax 33 01
Houston, Frank two ditches and water right out Iron gulch, tax 2 75
Hubbard, A J lots 5, 6, 7, 8, block 46, Railroad addition to Grants Pass, tax 1 94
Hume, R D, N W 1-4 of S W 1-4, N E 1-4 of S W 1-4, S E 1-4 of N W 1-4, section 24, township 36 south, range 7 west, tax 11 00
Hide, L P, E ½ of N E 1-4, lying south of Jump-off-Joe creek, section 5, township 35 south, range 5 west, tax 5 64
Ingles, Friday and Hamilton, undivided ½ of S E 1-4 of S E 1-4, ditch and water right out of Hog creek, Hammond 5 stamp mill buildings etc., section 3, township 35 south, range 7 west, tax 9 47
Ingram, Edna, lot 4 in block B, Judsons Addition to Grants Pass, tax 3 64
Jarrett, Stephen, S ½ of N W ¼, W ½ of S W ¼, section 30, township 35 south, range 6 west, tax 11 34
Jennings, Julia A, lots 8, 9, 10, block 28, Original Townsite of Grants Pass, tax 10 67
Johnson, Jane, lots 7 and 8, block 43, lots 18 and 19, block 48, lot 11, block 67, Original Townsite of Grants Pass, tax 8 76
Johnson, Martin, lot 1, block 85, Original Townsite of Grants Pass, lot 7, block 63, Railroad Addition to Grants Pass, tax 1 46
Johnson, Walter, lot 4, in block 34, Original Townsite of Grants Pass, tax 1 46
Jones, Mary E, commencing 150 feet south of north west corner running south 103 feet, east 130 feet, to alley, north 103 feet, west 130 feet to beginning on 4th street part block K, Bournes First Addition, subdivion block K to Grants Pass, tax 2 43
Judson, Mrs T P, lots 5 and 6, block 56, Original Townsite of Grants Pass, tax 1 94
Jump-off-Joe Gold Mining Co, W ½ of N E ¼, N ½ of S E ¼, section 32, township 34, south, range 5 west, S ½ of S E ¼, S E ¼ of S W ¼ section 29, township 34 south, range 5 west, ditch and water right, Dysert & Miller pipe and giant, Dysert & Miller, S ½ of S E ¼, section 32, township 34 south, range 5 west. All of E ½ of N E ¼ lying north of Jump-off-Joe creek, Philips Extension to above ditches, new 5 mile ditch, Philips, Norton & Son, hydraulic pipe etc, together with all pipes, flumes and implements and machinery thereto incident, tax 121 99
Jurgens, H, lot 1, block J, Judson Addition to Grants Pass, tax 49
Kahler, C W, S E ¼ of N W ¼, S W ¼ of N E ¼, section 22, township 39 south, range 7 west, tax 2 20
Keaton, Tom, ditch and water right out of Yager gulch, pipe giant and waste ditch and water right, tax 6 19
Kinney, Caroline, lots 22, 23, 24 block V, Riverside Addition to Grants Pass, tax 6 29
Knox, O M, S E ¼ of N W ¼, S W ¼ of S W ¼, section 34, S E ¼ of S W ¼, section 35, township 37 south, range 5 west, ½ interest in ditch with Watts & Knox, tax 13 93
Knox, W H, E ½ of S W ¼ of S W ¼, section 25, township 37 south, range 5 west, tax 2 38
Kubrick, Clara, N W ¼ of N E ¼, section 16, township 36 south, range 5 west, tax 1 93
Leeper, James, W ½ of N E ¼, section 10, W ½ of S E ¼, section 3, township 39 south, range 5 west, ditch and water right out of Clapboard creek, tax 16 78
Lewis, Joseph, 20 rods north and south off north side of N W ¼, section 1, township 38 south, range 8 west, tax 1 79
Lewis, John C, two ditches and water right out of Poor Mans creek, tax 22 00
Light, Ed M, W ½ of S E ¼, section 19, township 34 south, range 6 west, tax 8 19
Lincoln, Alberta G, beginning at S W corner of S E ¼ of N W ¼, running north 80 rods, east 30 rods, south 80 rods, west 30 rods and N E ¼ of S W ¼ and lots 2 and 3, section 15, township 36 south, range 6 west, tax 49 68
Little, James, S W ¼, section 14 township 40 south, range 8 west, tax 7 15
Loveland, J J, S E ¼ of N E ¼ lots 8 and 9, section 21, township 36 south, range 6 west, tax 6 34
McGee, J O & son, N E 1-4, of S W 1-4, N W 1-4 of S E 1-4, ½ interest in Monger creek ditch, section 5, township 39 south, range 5 west, tax 8 43
McGrew J H, lots 1 and 2, block 23, lot 1, block 10, Railroad Addition to the town of Grants Pass, tax 14 80
McGuire, James, two small ditches Oak Flat buildings, pipe, etc, tax 2 75
McIntosh, H C, W ½ of S W 1-4, S E 1-4 of S W 1-4, N ½ of S W 1-4 of S E 1-4, Also beginning at ½ mile stack on south line running 2.50 chains, north 10 chains, west 2½ chains, section 24, township 33 south, range 6 west, ditches and water right at Hole-in-the-Ground, upper and lower Wolf creek ditches, tax 25 34
McLeod, R W, lot 6, block 29, Original Townsite of Grants Pass, tax 1 46
McMasters, Roberts, S W 1-4 of N E 1-4, section 36, township 37 south, range 6 west, lot 6, block 1, Central Addition, tax 3 81
Matthews, Geo, Crows ditch at Galice 3 15
Matthews, C N and W F Turnham ditch and water right, pipe and giant on Louse creek, tax 4 85
Meige, F M, trustee, E ½ of E ½, N W ¼ of N E ¼, W ½ of S W ¼, S W ¼ of N W ¼ section 36, township 35 south, range 6 west, tax 17 60
Mench, Ben, lots 16, 17, 18, block 42, Original Townsite of Grants Pass, tax 20 85
Mentor, Morris, N ½, of lots 1 and 2, block 66, Original Townsite of Grants Pass, tax 15 04
Meyers, August, N W ¼, section 28, township 36, range 6 west, tax 8 48
Mitchell, Rebecca, S E ¼ of N E ¼, N E ¼ of S W ¼, section 9, township 36 south, range 5 west 5 51
Morgan, H M, W ½ of N E ¼ of S W ¼ of S W ¼, S W ¼ of S E ¼ of N W ¼ of S W ¼, section 34, township 33 south, range 7 west, tax 5 40
Morrison, M A & Sons, ditch and water right out of Magley gulch, tax 2 75
Myers, Joseph, lots 4 and 5, block 4 Original Townsite of Grants Pass, tax 11 89
Nash, J I C, S ½ of S W ¼, section 33, township 33 south, range 7 west, E ½ of N E ¼, section 5, township 34 south, range 7 west, tax 5 50
Nichols, Julia F, N W ¼ and ½ interest on Hartley ditch, section 4, township 39 south, range 5 west, tax 8 94
Nipper, W R, NE 1-4 of SE 1-4, section 5, township 39 south, range 5 west beginning 7 1-10 chains west of SE corner of SW 1-4 of NW 1-4 runs west 34 1-4 chains, north 5.76 chains east 4.34 1-4 chains, south 5.76 chains to beginning, tax 23 94
Oggier, Frank Estate of, beginning at NW corner of NE 1-4 of NW 1-4 runs south 24 rods, east 27 rods, north 24 rods, west 27 rods to beginning, section 8, township 34 south, range 6 west, tax 2 06
O'Neil, John, south ½ of SE 1-4 section 29, 20 acres off north side of north ½ of NE 1-4 section 32, township 35 south, range 5 west, tax 9 90
Ott, J G, lots 9 and 10 in block 19 Original Townsite of Grants Pass, tax 2 43

O A C R R CONTRACT LANDS.

Lewis, L A, west ½ of NE 1-4 NW 1-4 of NW 1-4, south ½ of north ½ of north ½ of SE 1-4 and SW 1-4, section 33 township 33 south range 5 west, tax 6 60
Tuffs & Booth, NE 1-4 of NE 1-4, SE 1-4 of SE 1-4, section 11, township 33 south, range 6 west, tax 2 22
Tuffs & Booth, SE 1-4 of NW 1-4, NW 1-4 of SW 1-4 section 13, township 33 south, range 5 west, tax 2 20
Tuffs & Booth, SW 1-4 of NE 1-4, NE 1-4 of NW 1-4, west ½ of NW 1-4, SE 1-4 of SE 1-4, section 25, township 33 south, range 6 west, tax 7 76
Tuffs & Booth, SE 1-4 of NE 1-4, NE 1-4 of SE 1-4 section 27, township 33 south, range 6 west, tax 2 20
Chapin, Annie, SE 1-4 of SE 1-4, section 31, township 33 south, range 6 west, tax 1 10
Oggier, Frank, N½ of NE 1-4 section 7, township 34 south range 6 west, tax 2 20
Every, A, east ½ of NW 1-4, section 25, township 38 south, range 7 west, tax 3 15
Hussey, T J, north ½ of NW 1-4, section 1, township 39, range 7 west, tax 2 52

Pacific Fine Needle Company, beginning at west line Donation Land Claim No. 38, 50 feet south of center of railroad running south 4.30 chains, east 7.26 chains to south line of railroad, west along railroad to beginning, section 17, township 36 south, range 5 west, lots 1 and 2 block 54, Boundary Line Addition, tax 32 98
Parks or Parker, Sarah E, ditch out of Chapman creek and buildings, tax 1 69
Patton, W T S, beginning 23 chains west of NE corner of Donation Land Claim No. 37 running west 23.35 chains south to river, SE along river to NW corner lot 3, east 20.70 chains, south 43.21 chains, section 14, township 36 south, range 6 west, tax 44 31
Patty, Sarah J, lot 3, block 73, Grants Pass, tax 3 16
Pence, Jeff, north ½ of SW 1-4 SE 1-4 of NW 1-4, NW 1-4 of SE 1-4, section 5, township 39 south, range 5 west, ditch out Julius creek, tax 7 29
Peterson, Harry, NW 1-4 of SW 1-4 section 31, township 36 south, range 5 west, tax 1 65
Phipps, C E, lots 4 and 5 block 47 Original Townsite of Grants Pass, tax 15 55
Pickett Creek Mining Company SW 1-4 of SW 1-4 section 23, township 33 south, range 7 west, water right and 4 mile ditch on Picket creek, tax 21 21
Plaver, A H estate, N W 1-4 section 11, township 40 south, range 7 west, and undivided ½ of N E 1-4 S W 1-4, N W 1-4, S E 1-4, S W 1-4 of N E 1-4, section 4, township 40 south, range 7 west, tax 4 13
Powell Creek Mining Co, N W 1-4 of S W 1-4, ditch and water right, Powell creek, section 16, township 38 south, range 5 west, tax 13 75
Preder, Wm lots 1 and 2, block 3, Original townsite, Grants Pass, tax 2 43
Prim, Chas, W ½ section 36, township 34 south, range 5 west, tax 8 80
Pratt, T M, E ½ section 36, township 34 south, range 5 west, tax 8 80
Rault, H B, lots 11 and 12, block 45, Original townsite Grants Pass, tax 2 67
Reynolds, Horace, estate, S E 1-4, section 20, township 33 south, range 6 west, tax 4 81
Reynolds, Milt, S W 1-4 of N E 1-4, S E 1-4 of N W 1-4, ditch and water right out of Jump-off-Joe, section 16, township 35 south, range 6 west, N ½ of S E 1-4, S ½ of N E 1-4, section 32, township 35 south, range 6 west, tax 18 56
Rowe, Helen K, N E 1-4 of N E 1-4, section 16, township 36 south, range 6 west, tax 1 38
Royal, W M, S ½ of S E 1-4, section 12, township 36 south, range 6 west, tax 7 56
Rock, C E, lot 19, block 42, Original Townsite of Grants Pass, tax 2 70
Rusk, Jas A, S E 1-4 of N E 1-4 section 10, township 36 south, range 7 west, tax 2 34
Ryel, Elias, lots 8, 9, 19, block 5, Original Townsite of Grants Pass, tax 5 58
Rogers Alice, lot 3 in block 8 Millers & Companys Addition to Grants Pass, tax 2 43
Sanders, Chas, S W 1-4 of S E 1-4, section 6, township 35 south, range 7 west, Taylor creek ditch, and Rock creek of Grave creek ditch, N ½ of N E 1-4, S W 1-4 of N E 1-4, section 7, township 35 south, range 7 west and lots 1, 2, 11, 12, block 2 Merlin, Oregon, tax 11 87
Sanders, Wm, estate of, N W 1-4 of S W 1-4 lots 1 and 2, section 14, township 35 south, range 7 west, tax 13 07
Sargent, Emma J, lot 16, block 12, Miller & Company's Addition to Grants Pass, tax 1 94
Schmidt, Henry and J Seyferth lot 2, block 48, Original Townsite of Grants Pass, tax 21 10
Schwaderer, Gustaf, S E 1-4, of S W 1-4, section 13, W ½ of N W 1-4, N E 1-4 of N W 1-4, section 21, township 38 south, range 5 west, tax 12 50
Sharp, L L, S E 1-4 of S W 1-4, S ½ of S E 1-4, section 5, N W 1-4 of N E 1-4 and 4-5 interest in Williams ditch section 8, township 39 south, range 5 west, tax 14 30
Sheber, Peter C, E ½ of S W 1-4 of S W 1-4 section 14, township 38 south, range 5 west, tax 1 38
Sill, Lee, ½ share in Laurel Hill ditch, tax 1 96
Smith, Mrs Emma, lots 1 and 2, section 21, lot 4, section 22, township 36 south, range 5 west, E ½ of N ½ of lot 1 in block A, Judsons Addition to Grants Pass, tax 19 20
Smith, Geo S, W ½ of S E 1-4 of N E 1-4, section 6, township 36 south, range 5 west, tax 5 78
Smith, I. S, estate of, lots 5 and 6 in block 60 Original Townsite of Grants Pass, tax 17 95
Smith, L F, and W P Wright, ditch and water right out of Rock creek, ditch and water right out of McNair creek, tax 7 43
Snell, Laura A, lot 21, block 43, Original Townsite of Grants Pass, tax 1 26
Snider, John, S W 1-4 of S E 1-4, section 29, N ½ of N E 1-4 section 32, township 38 south, range 6 west, tax 6 69
Snowgoose, Amanda, lots 5 and 6 and S ½ of N E 1-4, N E 1-4 of S E 1-4 south of north bank of Jump-off Joe creek, section 14, township 35 south, range 7 west, tax 7 10
Sowell, Joseph L, N E 1-4 of N E 1-4 and ditch out of Althouse, section 18, township 40 south, range 7 west, tax 4 85
Sparlin, Ira F, S W 1-4 of S E 1-4, S E 1-4 of S W 1-4, section 2, N E 1-4 of N W 1-4, N W 1-4 of N E 1-4, section 11, township 39 south, range 5 west, tax 14 75
Spensley, Wm, beginning 25.40 chains east of N W corner of Donation land claim No. 38 run south 6.90 chains, east 3.63 chains north 6.90 chains, west 3.63 chains to beginning, section 17, township 36 south, range 5 west, S ½ of lots 1 and 2 in block 32, Original townsite Grants Pass, tax 14 31
Stacy, W E, beginning 25 rods west of N E corner of N E 1-4 run west 25 rods, south 160 rods, east 25 rods, north 160 rods to beginning, section 16, township 36 south, range 6 west, also Railroad addition lots 3 and 4 in block 32, tax 17 57
Stillinger, Wm E, lots 1 and 2 block 21, Railroad addition to Grants Pass, tax 4 37
Stock, Mangum & Rehkopf, Water right and ditch out of Waxahachee, tax 5 50
Strobecker, A J, lot 10 in block 50, Original townsite Grants Pass, tax 11 64
Sullivan, W H, lot 1, block 55, Railroad addition, Grants Pass, tax 49
Swindon, Geo W, S E 1-4, section 4, township 37 south, range 6 west, tax 10 75
Talent, A P, lots 1 and 2, block 32, Railroad addition to Grants Pass, tax 2 43
Thorndike, J H, lots 4, 5 and 6 block 35, Original townsite, Grants Pass, tax 4 61
Topping, C G, E ½ of E ½ section 10, township 38 south, range 5 west tax 8 70
Turner, Wm, S ½ of N W 1-4, N ½ of S W 1-4, section 34, township 38 south, range 7 west, also Ditch and water right out of Thompson creek and Joe Hiatt ditch out of Swede creek near Bridge, tax 16 15
Tyler, Wm lot 3, block 23, lot 21, block 51, lot 11, block 68, Original townsite Grants Pass, tax 4 12
Veatch, Mariner, Crow & Sanders ditch and Water right out of Galice creek, tax 4 15
Walker, Helen A, lot 5 and 6, block 15, Railroad addition Grants Pass, tax 2 91
Walker, Mathew lot 1 and 2, block 14, Railroad addition Grants Pass, tax 5 37
Wallace, W J, E ½ of S W 1-4, lots 3 and 4, section 7, township 33 south, range 5 west, tax 7 45
Wallace, E F, E ½ of S W 1-4 S W 1-4 of S W 1-4 S E 1-4 of N W 1-4, section 8, township 40 south, range 7 west, tax 11 00
Walter, Geo E ½ of N W 1-4, N W 1-4 of N E 1-4, section 12, township 37 south, range 6 west, tax 3 30
Warford, T H, 33 28 miles Telephone line, Telephone Instruments, beginning 150 feet west of S E corner, lot 4, Miller & Co's addition, run west 50 feet, north 170 feet, east 50 feet, south 170 feet to beginning, lots 4 and 1 in block 1, tax 21 45
Ward, W C F, S E 1-4 of S E 1-4, section 34, township 36 south, range 5 west, tax 3 44
Whipp, Dora E, Kerby, W ½, lot 4, all of lot 5, block 2, tax 10 16
Wulgo & Bratton, ditch and water right out of Josephine creek and Mattison gulch, tax 2 73
White, Lily M, beginning at N W corner of S ½ of Donation Land Claim, No 37, running east 34 rods, south 80 rods, west 34 rods, north 80 rods to beginning, section 4, township 39 south, range 8 west, beginning on west line Donation Land Claim, No. 37, due west of center of Sixth street running south 57½ degrees west 270 feet, south 50 degrees, west 561 feet, south 16½ degree, east 66 feet, east 200 feet, north 658 feet to beginning, section 9, township 39 south, range 8 west, tax 8 60
Whittaker, Lizzie R, S E 1-4, S E 1-4 of S W 1-4, 13.72 chains on south end of S W 1-4 of S W 1-4, 2.25 chains by 13.72 chains on east side of S E 1-4 of S E 1-4 section 3 and 4, township 34 south, range 6 west, also 4.51 chains by 40 chains on west ½ of S W 1-4 all north of creek in N E 1-4 and 2.7 acres in N W 1-4, sections 2 and 10, township 34 south, range 6 west, also 4.5 chains by 4.9 chains on west side of N W 1-4 section 11, township 34 south, range 6 west. ½ interest in ditch and water right out of Grave creek, tax 25 03
Wicke, Antone, lots 1, 2, 3 in block 68, Original Townsite of Grants Pass, tax 4 37
Williams, Chas, north one acre of Esther Williams 5 acres, section 18, township 36 south, range, 5 west, tax 49
Williams, Eva B, beginning 370 feet south of north east corner running south 505 feet, west 1320 feet, north 505 feet, east 1320 feet to beginning, section 7, township 36 south, range 5 west, tax 13 48
Willis, W R, undivided ½ lots 2 and 9, section 20, township 36 south, range 5 west, also undivided ½ of lots 1 and 4, N E 1-4 of N E 1-4 section 20 and 21, township 36 south, range 5 west, N ½ of S W 1-4 [not claimed by him] section 36, township 39 south, range 6 west, tax 27 73
Wiltrout, Carrie, lot 4 in block 12, lot 2 in block 38, Original townsite Grants Pass, tax 97
Wilson, Mary E lot 1, block 69, Original townsite Grants Pass, tax 8 25
Wimer, D H, S E 1-4 of S W 1-4 section 24, E ½ of N W 1-4 S W 1-4 of N W 1-4, section 25, township 37 south, range 6 west, ditch out of Iron creek, tax 17 23
Wolse, Joseph, lot 15, block 49, Original townsite of Grants Pass, tax 4 85
Young, Williard, St. Peters Quartz Mine, Dividend Quartz No. 42 Summit Quartz mine No. 43 Division No. 38, section 28, township 33 south, range 5 west, tax 13 73

Levied upon the 18th day of September, 1900, and will be sold for delinquent taxes for the year 1899, together with all and singular the appurtenances thereto belonging or in any wise appertaining.

ED LISTER,
Sheriff and Tax Collector for Josephine County, Oregon.
Dated at Grants Pass this 20th day of September, 1900.

CONTAGIOUS BLOOD POISON

Contagious Blood Poison is the most degrading and destructive of all diseases, as it vitiates and corrupts the entire system. The first sore or ulcer is followed by little red pimples on the body, mouth and throat become sore, the glands enlarge and inflame, copper colored splotches appear, and hair and eyebrows fall out. These are some of the milder symptoms; they increase in severity, finally attacking the vital organs; the body is tortured with rheumatic pains and covered with offensive eating sores.

It is a peculiar poison, and so highly contagious that an innocent person handling the same articles used by one infected with this loathsome disease, may be inoculated with the virus. It can be transmitted from parent to child, appearing as the same disease or in a modified form—like Eczema or Scrofula.

Many an old sore or stubborn skin trouble appearing in middle life, is due and traceable to blood poison contracted in early life. You may have taken potash and mercury faithfully for two or three years and thought you were cured, but you were not, for these poisonous minerals never cure this disease; they drive it from the outside, but it is doing its work on the inside, and will show up again sooner or later. You may not recognize it as the same old taint, but it is. S. S. S. has cured thousands of cases of Contagious Blood Poison, and it will cure you. It is the only purely vegetable blood purifier known, and the only antidote for this poison. S. S. S. cleanses the blood thoroughly of every particle of the poison—there is never any return of the disease.

Mrs. T. W. Lee, Montgomery, Ala., writes: "Several years ago I was inoculated with poison by a diseased nurse, who infected my baby, and for six long years I suffered untold misery. My body was covered with sores and ulcers. Several physicians treated me, but all to no purpose. The mercury and potash they gave me seemed to add fuel to the awful flame which was devouring me. Friends advised me to try S. S. S. I began taking it and improved from the start and a complete and perfect cure was the result."

CURE YOURSELF AT HOME.

Send for our Home Treatment book, which gives a history of the disease in all stages, and is the result of many years of close study of blood poison and actual experience in treating it. You can cure yourself perfectly and permanently at home, and your secret is your own. Should you need any information or medical advice at any time, write to our physicians. They have made a life study of blood diseases, and will give your letter prompt and careful attention. Consult them as often as you please; we make no charge whatever for this service. All correspondence is conducted in the strictest confidence.

SSS

Address, SWIFT SPECIFIC COMPANY, ATLANTA, GA

YOUR LIVER

Is out of order if you have the symptoms enumerated on this chart. You can be cured without the aid of Calomel, Blue Mass or Quinine. They are minerals and are apt to poison the blood. Why not add your name to the already large list of people cured by HUDYAN! HUDYAN has cured 10,000 others and it will cure you. HUDYAN is the greatest vegetable remedy of the century and will relieve all the following symptoms:

HUDYAN can be had of all druggists for 50 cents per package.

POINTS OF WEAKNESS:

1. BILIOUS HEADACHE—Relieved by HUDYAN.

2-3. JAUNDICE OF THE EYES. HUDYAN will cause the yellowness to disappear and the normal, healthy color to return.

4. COATED TONGUE, FOETID BREATH. HUDYAN will clear the tongue and make the breath pure and sweet.

5. TENDERNESS AND PAIN IN THE STOMACH, DUE TO INDIGESTION. HUDYAN will clear the stomach of the excess of bile, relieve the pain and cause the food to be perfectly digested.

6. ENLARGEMENT OF THE LIVER. HUDYAN will lessen the congestion and reduce the liver to its normal size.

HUDYAN will cure all the above symptoms and make you well. Do not delay longer. Go to your druggist at once and procure a package of HUDYAN for 50 cents or 6 packages for $2.50. If your druggist does not keep it, send direct to the HUDYAN REMEDY COMPANY, San Francisco, California. If you are not satisfied with the effects, return the empty HUDYAN box and we will return your money. Remember that you can consult the HUDYAN DOCTORS FREE. Call and see the doctors. You may call and see them, or write, as you desire. Address

HUDYAN REMEDY COMPANY,
Cor. Stockton, Market and Ellis Sts.,
San Francisco, Cal.

FIRST NATIONAL BANK
— OF —
SOUTHERN OREGON.

Capital Stock, - - $50,000

Receive deposits subject to check or on certificate payable on demand.

Sells sight drafts on New York, San Francisco, and Portland.

Telegraphic transfers sold on all points in the United States.

Special Attention given to Collections and general business of our customers.

Collections made throughout Southern Oregon, and on all accessible points.

J. D. FRY, President.
J. T. TUFFS, Vice President.
R. A. BOOTH, Cashier.

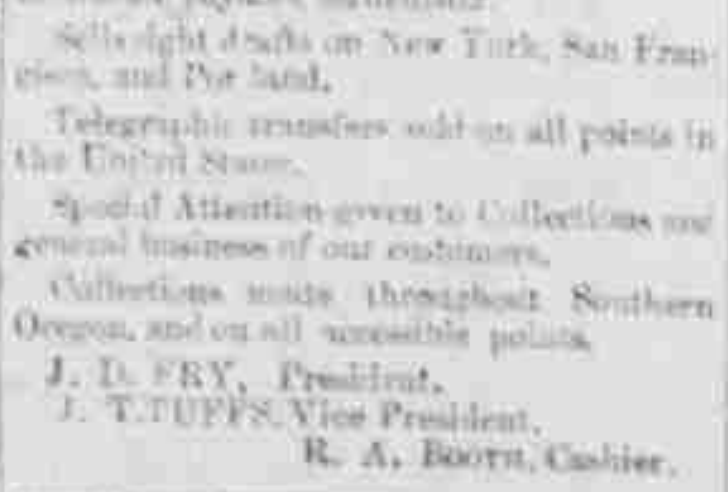

THE LATEST IMPROVED
...DAVIS...
Sewing Machine



Ball Bearing, High Grade and first in every respect.
VERTICAL AND UNDERFEED
For Sale By
Hair-Riddle Hardware Co.

MARBLE AND GRANITE WORKS.
J. B. PADDOCK, PROPR.

I am prepared to furnish anything in the line of Cemetery work in any of MARBLE or GRANITE.

Nearly thirty years of experience in the Marble business warrants my assurance that I can fill your orders in the very best manner.

Can furnish work in Scotch, Swede or American Granite or any kind of Marble.

J. B. PADDOCK.

Front Street Next to Greene's Gunshop.

The DENSMORE



THE ONLY BALL-BEARING, TYPE BAR MACHINE ON THE MARKET

Send for Catalogue
UNITED TYPEWRITER & SUPPLIES CO.
250 STARK STREET, PORTLAND

REV. DR. DOANE.

Rev. N. Doane, D. D., Dean of the Theological School of the Portland University, Celebrated His Golden Wedding Last September.

This worthy man has been at the head of the Methodist church in the Northwest over 40 years. He had a double reason to be congratulated on this occasion as he was totally deaf for years, and in spite

of his advanced age, his hearing was restored last April by Dr. Darrin, now located at the Hotel Josephine, Grants Pass. No one will attempt to question the reverend gentleman's word, as his unblemished record is well known. He tells his story below in his own words:

Rev. Dr. Doane's Card.

University Park, Portland, Or.
April 26, 1899.

To whom it may concern and encourage, to friends who have suffered like myself, the loss of hearing. On April 24 I called on Dr. Darrin, whom I believed to be a skilled aurist and physician, to restore my hearing. He applied his remedies and electricity to one ear and cured the deafness in a few minutes. Then he turned his attention to the other ear, which did not seem to yield so readily. For this ear the doctor gave me medicines to use at home which I am now using. I think it the duty of all who are afflicted to have their hearing restored if possible, and I know no one whom I think more skilled than Dr. Darrin.

NEHEMIAH DOANE.

What Further Treatment Did for Rev. Dr. Doane.

To the Editor: Some two weeks ago or more I said something of regaining my hearing under the treatment of Dr. Darrin, of which I had suffered for several years. On the first application the deafness of one ear (the left) was remedied. The difficulty with the other was more serious. I applied the medicine faithfully and went again to the doctor, who succeeded entirely in restoring the lost sense of hearing, so that when I went out upon Third street—Portland—it seemed to be the largest city I was ever in. My hearing still remains distinct, in both ears equally good.

NEHEMIAH DOANE.

A Twist of the Wrist

In the night will turn on the electric berth light in the Pullman Standard Sleeping Cars, on the Northern Pacific's North Coast Limited. Two lights in each section. Get a North Coast Limited leaflet. A. D. Charlton, Ass't Gen'l Pass. Ag't, 255 Morrison St., Cor. 3d, Portland, Oregon.

"THE MILWAUKEE."

A familiar name for the Chicago, Milwaukee & St. Paul Railway, known all over the Union as the Great Railway running the "Pioneer Limited" trains every day and night between St. Paul and Chicago, and Omaha and Chicago. "The only perfect trains in the world." Understand: Connections are made with All Transcontinental Lines, assuring to passengers the best service known. Luxurious coaches, electric lights, steam heat, of a verity equalled by no other line.

See that your ticket reads via "The Milwaukee" when going to any point in the United States or Canada. All ticket agents sell them.

For rates, pamphlets or other information, address,

J. W. CASEY, Trav. Pass. Agt., SEATTLE, WASH.
C. J. EDDY, General Agent, PORTLAND, Or.

EAST and SOUTH
— VIA THE —
SOUTHERN PACIFIC CO.
Shasta Route

Trains Leave Grants Pass for Portland and Way Stations at 4:40 a. m. and 6:15 p. m.

Lv. Portland	8:30 a.m.	7:00 p.m.
Ar. GrantsPass	10:48 p.m.	10:10 a.m.
Ar. Ashland	12:33 a.m.	11:30 a.m.
Ar. Sacramento	5:00 p.m.	4:35 a.m.
Ar. SanFrancisco	7:45 p.m.	9:30 a.m.
Ar. Ogden	5:45 p.m.	11:45 a.m.
Ar. Denver	9:00 a.m.	9:00 a.m.
Ar. Kansas City	7:25 a.m.	7:25 a.m.
Ar. Chicago	7:55 a.m.	9:30 a.m.
Ar. Los Angeles	1:20 p. m.	7:00 a. m.
Ar. El Paso	6:03 p. m.	6:00 p. m.
Ar. Fort Worth	6:30 a. m.	6:30 a. m.
Ar. City of Mexico	9:55 a. m.	9:55 a. m.
Ar. Houston	4:00 a. m.	4:00 a. m.
Ar. New Orleans	6:25 a. m.	6:25 p. m.
Ar. Washington	6:42 a. m.	6:42 a. m.
Ar. New York	12:43 p. m.	12:42 p. m.

PULLMAN AND TOURIST CARS on both trains. Chair cars Sacramento to Ogden and El Paso, and Tourist cars to Chicago, St. Louis, New Orleans and Washington.

Connecting at San Francisco with several steamship lines for Honolulu, Japan, China, Philippines, Central and South America.

See J. P. Jester, agent at Grants Pass station or address

C. H. MARKHAM, G. P. A., Portland, Ore

GO EAST
VIA

GREAT NORTHERN RAILWAY

Shortest and Quickest
LINE TO
ST. PAUL, DULUTH, MINNEAPOLIS, CHICAGO,
AND ALL POINTS EAST

Through Palace and Tourist Sleepers, Dining and Buffet Smoking Library Cars.

DAILY TRAINS; FAST TIME; SERVICE AND SCENERY UNEQUALED

Tickets to points East via Portland and the GREAT NORTHERN RY., on sale at Southern Pacific Depot Ticket Office, Grants Pass, or GREAT NORTHERN Ticket Office

122 Third Street, Portland

For Rates, Folders and full information regarding Eastern trip, call on or address

A. B. C. DENNISTON,
City Pass and Ticket Agent, Portland