

Northwest quarter of Northeast quarter, Southwest quarter of Northwest quarter, East half of Southwest quarter, Southeast quarter, Section 5, Township 27 South, Range 9 West of the Willamette Meridian \$18,900.00

Southeast quarter of Southeast quarter, Section 18, Township 27 South, Range 9 West of the Willamette Meridian \$1,000.00

South half of Southwest quarter, Northeast quarter of Southwest quarter, Southwest quarter of Southeast quarter, Section 32, Township 27 South, Range 9 West of the Willamette Meridian \$5,000.00

East half of East half, Section 32, Township 27 South, Range 9 West of the Willamette Meridian \$5,000.00

Southeast quarter of Southeast quarter, Section 14, Township 27 South, Range 10 West of the Willamette Meridian \$20,000.00

Northeast quarter, East half of Northwest quarter, Northwest quarter of Northwest quarter, Section 34, Township 27 South, Range 10 West of the Willamette Meridian \$30,000.00

Northeast quarter & Southeast quarter, Section 36, Township 27 South, Range 10 West of the Willamette Meridian \$30,000.00

South half of Northeast quarter, Section 4, Township 27 South, Range 12 West of the Willamette Meridian \$800.00

Timber on Southwest quarter of Northwest quarter, Section 13, Township 27 South, Range 12 West of the Willamette Meridian Per M \$2.50

Beginning 60 feet East of Northeast corner of Lot 10, Block 10, North Addition to Coquille, run East 200 feet, South 25 feet, West 100 feet, South 100 feet, West 100 feet, North 126 feet to beginning, Section 36, Township 27 South, Range 13 West of the Willamette Meridian \$2,400.00

Beginning at Northeast corner of Lot 9, Block 6, Nos. 1 Addition to Coquille, run North 50 feet; West 40 feet; South 50 feet; East 40 feet to beginning, Section 36, Township 27 South, Range 13 West of the Willamette Meridian \$100.00

Land described in Volume 128, Page 115, Deed Records, Coos County, Oregon, Section 36, Township 27, South, Range 13 West of the Willamette Meridian \$2,000.00

Land described in Volume 128, Page 115, Deed Records, Coos County, Oregon, Section 36, Township 27, South, Range 13 West of the Willamette Meridian \$60.00

Southeast quarter, Section 22, Township 27 South, Range 14 West of the Willamette Meridian \$600.00

North half of Northwest quarter, Section 27, Township 27 South, Range 14 West of the Willamette Meridian \$450.00

Southeast quarter of Northeast quarter, Section 28, Township 27 South, Range 14 West of the Willamette Meridian \$350.00

Lots 3 & 4, & Southeast quarter of Northwest quarter, Section 5, Township 28 South, Range 9 West of the Willamette Meridian \$3,000.00

South half of Northeast quarter of Southeast quarter, Section 6, Township 28 South, Range 9 West of the Willamette Meridian \$350.00

South half of Southeast quarter of Northwest quarter of Northwest quarter, Section 6, Township 28 South, Range 9 West of the Willamette Meridian \$75.00

Southeast quarter of Northwest quarter, Section 36, Township 28 South, Range 9 West of the Willamette Meridian \$800.00

Northeast quarter of Southeast quarter, Section 36, Township 28 South, Range 9 West of the Willamette Meridian \$800.00

Southeast quarter of Northwest quarter, Section 36, Township 28 South, Range 9 West of the Willamette Meridian \$800.00

Southeast quarter of Southeast quarter, Section 36, Township 28 South, Range 9 West of the Willamette Meridian \$800.00

Southeast quarter of Northwest quarter, Section 36, Township 28 South, Range 9 West of the Willamette Meridian \$1,800.00

Lots 3 & 4 & South half of Northwest quarter, Section 4, Township 28 South, Range 10 West of the Willamette Meridian \$3,000.00

Southeast quarter of Southeast quarter, Section 6, Township 28 South, Range 10 West of the Willamette Meridian \$350.00

North half of Northeast quarter, Section 8, Township 28 South, Range 10 West of the Willamette Meridian \$600.00

North half of North half of Northwest quarter of Northwest quarter, Section 16, Township 28 South, Range 10 West of the Willamette Meridian \$150.00

Northeast quarter, Section 18, Township 28 South, Range 10 West of the Willamette Meridian \$1,800.00

East half of Northwest quarter, Section 24, Township 28 South, Range 10 West of the Willamette Meridian \$900.00

White cedar timber on North half of Southeast quarter & North half of Southwest quarter, Section 26, Township 28 South, Range 10 West of the Willamette Meridian Per M \$15.00

Timber on Southeast quarter, Section 29, Township 28 South, Range 10 West of the Willamette Meridian Per M \$3.00

South half of North half, & South half of Section 22, Township 28 South, Range 10 West of the Willamette Meridian \$8,000.00

West half of Northeast quarter, Section 35, Township 28 South, Range 10 West of the Willamette Meridian \$800.00

South half of Southwest quarter & Southeast quarter of Southeast quarter, Section 4, Township 28 South, Range 11 West of the Willamette Meridian \$5,000.00

East half of Northwest quarter & North half of Northeast quarter, Section 14, Township 28 South, Range 11 West of the Willamette Meridian \$2,000.00

All mineral and mineral oil on Southwest quarter of Northwest quarter, Section 14, Township 28 South, Range 11 West of the Willamette Meridian \$3,000.00

East half of Southeast quarter and Lot 4, Section 18, Township 28 South, Range 11 West of the Willamette Meridian \$1,200.00

North half of Northwest quarter, Section 26, Township 28 South, Range 11 West of the Willamette Meridian \$1,200.00

West half of Southwest quarter, Section 26, Township 28 South, Range 11 West of the Willamette Meridian \$800.00

Lot 11, Section 29, Township 28 South, Range 11 West of the Willamette Meridian \$50.00

Undivided 1/2 of beginning 60 feet East of Southeast corner, Block 73, Notley Addition to Coquille, run East 418 feet, run North 209 feet, run West 418 feet, run South 209 feet to beginning, Section 6, Township 28 South, Range 12 West of the Willamette Meridian \$500.00

Undivided 1/8 land described in Volume 34, Page 175, Deed Records, Coos County, Oregon, Section 6, Township 28 South, Range 12 West of the Willamette Meridian \$50.00

Undivided 1/8 land described in Volume 38, Page 527, Deed Records, Coos County, Oregon, Section 6, Township 28 South, Range 12 West of the Willamette Meridian \$75.00

East half of Southeast quarter, Section 12, Township 28 South, Range 12 West of the Willamette Meridian \$1,300.00

Northeast quarter of Southeast quarter, Section 20, Township 28 South, Range 12 West of the Willamette Meridian \$900.00

South half of Southwest quarter of Northwest quarter, South half of Northeast quarter & Southeast quarter of Northwest quarter, Section 28, Township 28 South, Range 12 West of the Willamette Meridian \$1,500.00

Northeast quarter of Southeast quarter, Section 36, Township 28 South, Range 12 West of the Willamette Meridian \$400.00

Land described in Volume 101, Page 435, Deed Records, Coos County, Oregon, Section 1, Township 28 South, Range 13 West of the Willamette Meridian \$75.00

Undivided 1/2 land described in Volume 98, Page 507, Deed Records, Coos County, Oregon, Section 5, Township 28 South, Range 13 West of the Willamette Meridian \$75.00

Land described in Volume 127, Page 203, Deed Records, Coos County, Oregon, Section 8, Township 28 South, Range 13 West of the Willamette Meridian \$150.00

Land described in Volume 132, Page 270, Deed Records, Coos County, Oregon, Section 12, Township 28 South, Range 13 West of the Willamette Meridian \$375.00

All merchantable timber on Southwest quarter of Southeast quarter, Section 14, Township 28 South, Range 14 West of the Willamette Meridian Per M \$3.00

Lot 4, less part sold in Volume 106, Page 184, Deed Records, Coos County, Oregon, Section 19, Township 28 South, Range 14 West of the Willamette Meridian \$3,500.00

Land described in Volume 126, Page 293, Deed Records, Coos County, Oregon, Section 21, Township 28 South, Range 14 West of the Willamette Meridian \$155.00

Beginning at a point 540 feet West and 879.9 feet South of Northeast corner of Section 36, Township 28 South, Range 15, run East 30 feet, run South 110 feet, run West 30 feet, run North 110 feet to beginning in Section 36, Township 28 South, Range 15 West of the Willamette Meridian \$300.00

Land described in Volume 93, Page 58, Deed Records, Coos County, Oregon, Section 36, Township 28 South, Range 15 West of the Willamette Meridian \$200.00

South half Land described in Volume 127, Page 608, Deed Records, Coos County, Oregon, Section 36, Township 28 South, Range 15 West of the Willamette Meridian \$250.00

Land described in Volume 85, Page 42, less part sold in Volume 95, Page 162 & Volume 97, Page 327, Deed Records, Coos County, Oregon, less County Road, Section 36, Township 28 South, Range 15 West of the Willamette Meridian \$200.00

Begin on North boundary of Thompson Lowe D. C. No. 37 Section 36-28-15 approx. 800 feet West of center line running North and South through Section 36, run South 460 feet more or less to North line of Helena Street in Bandon Beach, North 80 degrees 37 minutes West 420 feet to Northwest corner of Bandon Beach South 9 degrees 23 minutes West 590 feet North 80 degrees 37 minutes West 100 feet South 9 degrees 23 minutes West 400 feet South 80 degrees 37 minutes East 665 feet, South 705 feet more or less to line of 160 acre tract conveyed by Thompson and Emma Lowe to O. Nelson, V. A. P. 566 thence Southwesterly 790 feet thence East 785 feet more or less to beginning, in Section 36, Township 28 South, Range 15 West of the Willamette Meridian \$2,500.00

Beginning 2602 feet North & 459 feet West of 1/4 Section corner on South boundary of Section 36-28-15, thence South 200 feet, thence East 146.12 feet, thence South 15.95 feet, thence Northeasterly 85 feet, North 1588 feet, West 290 feet to beginning, \$500.00

Land described in Volume 85, Page 348, less sold in Volume 112, Page 195, Volume 112, Page 180, Volume 112, Page 180, Volume 112, Page 147, Volume 110, Page 442, Volume 114, Page 378 Volume 114, Page 165, Volume 117, Page 356, Volume 119, Page 168, Volume 119, Page 271, Deed Records, Coos County, Oregon, Section 36, Township 28 South, Range 15 West of the Willamette Meridian \$350.00

Land described in Volume 90, Page 318, Deed Records, Coos County, Oregon, Section 36, Township 28 South, Range 15 West of the Willamette Meridian \$175.00

Northwest quarter in Section 26, Township 29 South, Range 9 West of the Willamette Meridian \$1,000.00

West half of Southwest quarter, Section 9, Township 29 South, Range 10 West of the Willamette Meridian \$900.00

Northeast quarter, Section 18, Township 29 South, Range 10 West of the Willamette Meridian \$2,500.00

Southwest quarter, Lots 4 & 5, Section 26, Township 29 South, Range 10 West of the Willamette Meridian \$3,000.00

Timber on Northwest quarter of Northeast quarter, and Northeast quarter of Northwest quarter, and South half of Northwest quarter, Section 34, Township 29 South, Range 10 West of the Willamette Meridian Per Men \$3.00

West half of Southeast quarter, and Southeast quarter of Southeast quarter, Southwest quarter lying South and West of Roseburg-Coos Bay State Highway, less County Road, Section 34, Township 29 South, Range 10 West of the Willamette Meridian \$350.00

West 21 feet of Lots 6 & 7, Section 36, Township 29 South, Range 10 West of the Willamette Meridian \$150.00

Timber on Lots 6 & 7, Section 24, Township 29 South, Range 10 West of the Willamette Meridian Per M \$3.00

Timber on Lots 5 & 12, Section 29, Township 29 South, Range 11 West of the Willamette Meridian Per M \$3.00

Land described in Volume 124, Page 394, Deed Records, Coos County, Oregon, Section 28, Township 29 South, Range 11 West of the Willamette Meridian \$150.00

South half of Southeast quarter, Section 29, Township 29 South, Range 11 West of the Willamette Meridian \$775.00

South half of Northwest quarter, Section 32, Township 29 South, Range 11 West of the Willamette Meridian \$1,000.00

Southeast quarter of Southwest quarter, & Southwest quarter of Southeast quarter, Section 33, Township 29 South, Range 11 West of the Willamette Meridian \$400.00

All mineral and mineral oil on Northwest quarter of Southwest quarter, Section 35, Township 29 South, Range 11 West of the Willamette Meridian \$400.00

Lot 16, Section 26, Township 29 South, Range 11 West of the Willamette Meridian \$475.00

Southwest quarter of Southwest quarter, Section 10, Township 29 South, Range 12 West of the Willamette Meridian \$400.00

Timber on East half of Southeast quarter, Section 15, Township 29 South, Range 12 West of the Willamette Meridian Per M \$3.00

Land described in Volume 130, Page 312, Deed Records, Coos County, Oregon, Section 30, Township 29 South, Range 12 West of the Willamette Meridian \$50.00

Undivided 1/2 of Northeast quarter of Southeast quarter, Section 29, Township 29 South, Range 12 West of the Willamette Meridian \$200.00

Northeast quarter of Northwest quarter, Section 30, Township 29 South, Range 12 West of the Willamette Meridian \$400.00

East half of Northeast quarter, Section 20, Township 29 South, Range 13 West of the Willamette Meridian \$950.00

Southwest quarter of Section 32, Township 29 South, Range 13 West of the Willamette Meridian \$2,500.00

White cedar timber on Northwest quarter of Northeast quarter and North half of Northwest quarter, Section 34, Township 29 South, Range 13 West of the Willamette Meridian Per M \$15.00

South half of Southwest quarter, Section 34, Township 29 South, Range 13 West of the Willamette Meridian \$1,500.00

All mineral and mineral oils on Lot 15, Section 34, Township 30 South, Range 12 West of the Willamette Meridian \$300.00

West half of Southeast quarter, Southeast quarter of Southeast quarter, Section 1, Township 30 South, Range 13 West of the Willamette Meridian \$1,500.00

Lots 4 & 5, Section 3, Township 30 South, Range 13 West of the Willamette Meridian \$2,500.00

Lots 1-9-10 and South half of Lots 7, Section 6, Township 30 South, Range 13 West of the Willamette Meridian \$1,800.00

North half of Southwest quarter, Section 12, Township 30 South, Range 13 West of the Willamette Meridian \$950.00

Northwest quarter of Northwest quarter, Section 12, Township 30 South, Range 13 West of the Willamette Meridian \$475.00

Northwest quarter of Northwest quarter, Section 13, Township 30 South, Range 13 West of the Willamette Meridian \$475.00

South half of Northeast quarter of Northwest quarter & Southeast quarter of Northwest quarter, Section 21, Township 30 South, Range 13 West of the Willamette Meridian \$700.00

Southeast quarter of Northwest quarter and North 29 rds of East half of Southwest quarter, Section 23, Township 30 South, Range 14 West of the Willamette Meridian \$500.00

All mineral and mineral oil on Northeast quarter of Southwest quarter and Lot 3, and Southeast quarter, Section 18, Township 31 South, Range 12 West of the Willamette Meridian \$500.00

North 10 acres of Lot 2, Section 3, Township 31 South, Range 12 West of the Willamette Meridian \$100.00

Land described in Volume 123, Page 356, Deed Records, Coos County, Oregon, Section 5, Township 31 South, Range 12 West of the Willamette Meridian \$60.00

All Section 28, Township 31 South, Range 12 West of the Willamette Meridian \$25,000.00

Undivided 1/2 of Northeast quarter, Section 28, Township 31 South, Range 12 West of the Willamette Meridian \$2,700.00

Undivided 2/12 of Southeast quarter, Section 28, Township 31 South, Range 12 West of the Willamette Meridian \$1,000.00

All of Section 35, Township 31 South, Range 12 West of the Willamette Meridian \$25,000.00

Northeast quarter of Northeast quarter, Section 11, Township 31 South, Range 13 West of the Willamette Meridian \$450.00

Northeast quarter of Northeast quarter, Section 13, Township 31 South, Range 13 West of the Willamette Meridian \$450.00

East half of East half, Section 18, Township 32 South, Range 12 West of the Willamette Meridian \$1,200.00

Southeast quarter of Northeast quarter, Section 34, Township 29 South, Range 13 West of the Willamette Meridian \$200.00

South half of Lot 13, Section 12, Township 29 South, Range 14 West of the Willamette Meridian \$200.00

Southeast quarter of Northeast quarter of Southeast quarter less road, Section 1, Township 29 South, Range 15 West of the Willamette Meridian \$150.00

Lots 1-2-3, & East half of Southwest quarter, Section 35, Township 29 South, Range 15 West of the Willamette Meridian \$2,500.00

P. O. Cedar on Lots 11-12 & South half of Southeast quarter, Section 7, Township 30 South, Range 10 West of the Willamette Meridian Per M \$15.00

Southwest quarter, Section 8, Township 30 South, Range 10 West of the Willamette Meridian \$1,650.00

South half of Northeast quarter & East half of Southeast quarter, Section 9, Township 30 South, Range 10 West of the Willamette Meridian \$1,650.00

Northwest quarter of Northwest quarter, Section 11, Township 30 South, Range 10 West of the Willamette Meridian \$375.00

Northeast quarter of Northeast quarter, Section 12, Township 30 South, Range 10 West of the Willamette Meridian \$600.00

Southwest quarter of Northwest quarter, less 100 foot strip of Right of Way sold to Coos Bay Lumber Company, Section 14, Township 30 South, Range 10 West of the Willamette Meridian \$400.00

Northeast quarter of Southwest quarter, Section 15, Township 30 South, Range 10 West of the Willamette Meridian \$375.00

North half of Northwest quarter, Section 17, Township 30 South, Range 10 West of the Willamette Meridian \$400.00

Northeast quarter of Northeast quarter, and Lots 1-2-3, Section 30, Township 30 South, Range 10 West of the Willamette Meridian \$1,600.00

Timber on: East half of Southeast quarter & Southeast quarter of Northeast quarter, Section 30, Township 30 South, Range 10 West of the Willamette Meridian Per M \$3.00

Southeast quarter of Southeast quarter, Section 34, Township 30 South, Range 10 West of the Willamette Meridian \$400.00

All white cedar on North half of southeast quarter and Southeast quarter of Southeast quarter, Section 19, Township 30 South, Range 11 West of the Willamette Meridian Per M \$15.00

P. O. Cedar on Northeast quarter of Southwest quarter, and Southwest quarter of Southeast quarter, & Southeast quarter of Southwest quarter, Section 34, Township 30 South, Range 11 West of the Willamette Meridian \$15.00

Lots 1-2-3-4, Section 35, Township 30 South, Range 11 Undivided 1/2 of North half of Northwest quarter, Section 35, Township 30 South, Range 11 West of the Willamette Meridian \$2,200.00

tion 36, Township 30 South, Range 11 West of the Willamette Meridian \$700.00

Timber on East half of East half of West half of Southwest quarter, Section 14, Township 30 South, Range 12 West of the Willamette Meridian Per M \$3.00

South 30 acres of Southeast quarter of Northwest quarter, and Northeast quarter of Northwest quarter, less four acres sold in Volume 89, Page 178 Deed Records, Coos County, Oregon, Section 21, Township 27 South, Range 13 West of the Willamette Meridian Per Acre \$100.00

I SHALL, in compliance with said order, on Saturday, the 23rd day of September, A. D. 1944, commencing at the hour of 10 o'clock A. M. of said day at the front door of the Court House in the City of Coquille, and County of Coos, State of Oregon, offer for sale and sell at public auction the above described real property to the highest and best bidder, on the following terms and conditions, to-wit:

For either cash in hand at the time of sale, or if the purchaser elects, for not less than thirty per cent (30%) of the purchase price in cash, the remainder to be paid under written agreement at terms arranged between the purchaser and the County Court, all deferred payments to bear interest from the date of sale at the rate of 6% per annum, on any and all parcels the purchase price of which equals One Hundred (\$100.00) Dollars, or more.

No sale shall be made of any of the above parcels of real property for a lesser amount than the minimum price shown thereon.

Dated at Coquille, Coos County, Oregon, this 9th day of August, A. D. 1944.

WM. F. HOWELL,
Sheriff of Coos County, Oregon

Farewell, My Lovely; or Death Comes to an Ice Box

By K. F. HEWINS
Central Press Correspondent

OUR HOUSEHOLD REFRIGERATOR has departed this life, at the age of nine years, 10 months and 18 days.

During its lifetime, this refrigerator did its best — which is more than I can say for myself upon occasion; so I feel obliged to pay tribute to the memory of this ice box, not only for its own sake but to give the historians an idea for a chapter in their books about the war on the home front.

I might state that the old ice

maker is still purring away. You had better wipe the smile from your face and keep your fingers crossed.

I can remember when we, too, had little ice cubes by the trayful at our house. You never know when misfortune will favor you with its icy stare in these war times.

As I have said, our refrigerator was a pretty good piece of machinery in its day; yet I will concede that there were some things about this household appliance that I used to complain about right smart. For instance, on the very day that this refrigerator came to bless our union we discovered that it was too small.

Many times in the past decade, when I undertook to get the bottle of drinking water from the refrigerator, I would spy the bottle nestled in at the Far East and I would have to get down on my hands and knees and set out on the floor such

burned out. You'll have to send it back to the factory and they will send you a rebuilt unit."

He mentioned a fee, which led me to conclude that cold air comes higher than hot air that one sits up on a typewriter, for instance.

"You mean you can't fix the unit, yourself?" I asked.

"No, sir," the man replied. "It will have to go back to the factory. That's the only way you can get it fixed."

That makes two people in the world who are indispensable, I thought to myself: President

you can visualize, a 50-pound case of ice, when in full bloom, occupies a proportionately large amount of space and rather sharply reduces the room left for anything else. But that condition is remedied the next day, when the ice has melted to the size of a golf ball and there is more room for our perambles.

I suppose this kind of a set-up will go on for a while yet, although we are braced for the bad news any day we cannot buy any ice.

Just last night one of the patriots living near us told me he went to the ice plant to get a dime's worth of ice and they did not have any; and this fellow had the cash to pay for the ice, too. I thought it queer that there should be a shortage of ice, which is made largely of water, but the problem is a shortage of manpower, I hear.

The makeshift method we are using has developed into a great modern inconvenience. In the bottom of the ice box we have a shallow glass dish to catch the drippings from the ice on the shelf above.

The dish is not broad enough to go under the entire cake of ice; so we took the lid from a vegetable hydrator and devised a lean-to, propped up by a couple of peanut butter jars, which shunts the rest of the melted ice into the glass dish.

It's not so bad in the daytime, when people are awake and can empty the drippings dish. But high tide occurs about

box has "shuffled off its mortal coil." That not only would be sitting in consideration of its electrical make-up but it would please Mr. Shakespeare, too.

The epitaph also might record that the refrigerator has "gone out cold," which is good way for an ice box to go out, especially a refrigerator that has served us so well during the almost 10 best years of its life—and ours, also, it now appears.

If ours were the only electric ice box in the country to turn a cold shoulder to a kitchen, I would not mention it to a soul. I would simply make the necessary arrangements to finance a new cooling system for our edibles and drinkables, and that is all there would be to it.

But on every hand, I find that type of misery which company loves go well. My neighbors and countrymen all around are reporting refrigerators that refuse to refrigerate. We are all left out in the cold, so to speak, but only so to speak, mind you. There are no new refrigerators available for us.

Apparently our only satisfactory alternative in pursuit of refrigeration — and the Constitution merely gives us the right to pursue it — is to establish aquatics sovereignty among the Eskimos or to dig deep wells in our back yards to hang our butter and milk down in.

Maybe you are sitting there reading this lament with a sort of smiling smugness about you, because your gleaming white ice

items as the milk, butter, head lettuce, breakfast bacon, a few eggs or a collection of left-over unmentionables.

Sometimes I would run across a container of rare hair shampoo in our refrigerator, because it said on the bottle that it should be kept in a cool place.

But although our box was — and still is — too small for our needs, my admiration for it has grown greatly since its demise — sort of like the way the people began to think better of Lincoln after he had died.

Roosevelt and the man who made the unit for our refrigerator.

Anyway, the serviceman gave me the name and address of a district representative of the refrigerator manufacturer, who could serve as a go-between in a transaction involving the exchange of the hermetically sealed-in unit. I wrote a letter and sent it special delivery.

I described our refrigerator in minute detail, listing its style, model, serial number and everything else that was inscribed on the box, except the finger prints on the door.

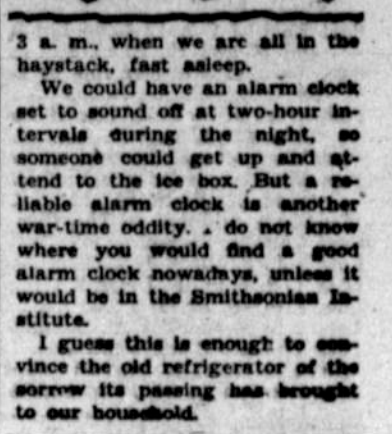
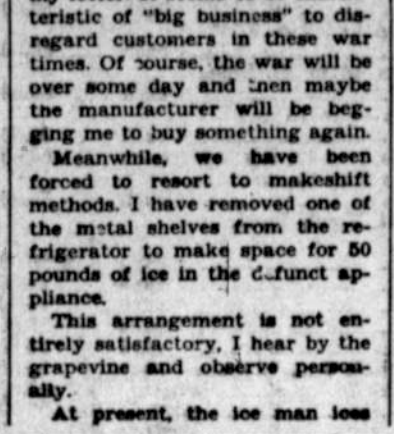
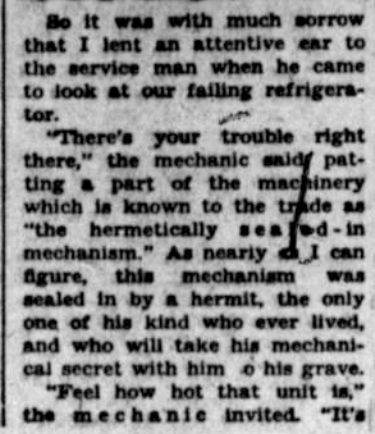
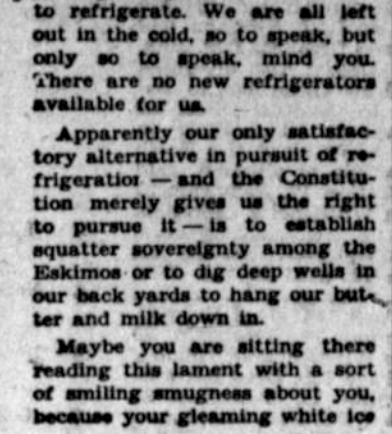
I told the representative that if he could not replace the unit to let me know where one could be obtained. I called him "Dear Sir" and closed with "Very truly yours," as cordial-like as you please.

But I never received so much as a penny post card in reply to my letter. It seems to be characteristic of "big business" to disregard customers in these war times. Of course, the war will be over some day and then maybe the manufacturer will be begging me to buy something again.

Meanwhile, we have been forced to resort to makeshift methods. I have removed one of the metal shelves from the refrigerator to make space for 50 pounds of ice in the compartment.

This arrangement is not entirely satisfactory. I hear by the grapevine and observe personally.

"Feel how hot that unit is," the mechanic invited. "It's



So it was with much sorrow that I lent an attentive ear to the service man when he came to look at our failing refrigerator.

"There's your trouble right there," the mechanic said patting a part of the machinery which is known to the trade as "the hermetically sealed-in mechanism." As nearly as I can figure, this mechanism was sealed in by a hermit, the only one of his kind who ever lived, and who will take his mechanical secret with him to his grave.

"Feel how hot that unit is," the mechanic invited. "It's

Militarily, this is the most important... most urgent phase of the whole war.

The moment is at hand for American soldiers to give everything they've got in a supreme effort.

Depend on them. They will write history... write it with their blood.

Financially, too, this is the most important, most urgent phase of the war for America.

This is the moment our soldiers depend on us to make our supreme effort in this war! We've got to make history too!

Don't fail America now. Buy Bonds. Buy Bonds and keep on buying Bonds even though it begins to pinch.

And if you think that's a sacrifice, just look at the casualty list in this newspaper... then go out and buy some more!

Buy your Invasion Bonds Today!