



Trails of Ancient Man Marked by Pictographs, Artifacts

Writing Found on Rocks



Shown on the face of this lava rock are pictographs inscribed by ancient Oregonians. The pictographs were retraced with chalk before being photographed.

Covered Wagon Traced With Indian Arrowheads




Hundreds of arrowheads collected in south-central Oregon were used in tracing this design of a covered wagon. The arrowheads are part of the collection of Mr. and Mrs. H. A. Casiday, of Bend, and were gathered in old lake beds of Lake county. Scrapers and other artifacts were used in completing the intricate design. Most of the arrowheads were made from black obsidian.

Indian Totem Pole?




These pictographs, in the gorge of Dry river near Millican, have some aspects of a totem pole, with ramifications. The writings probably tell a story, but it has not yet been interpreted.

Indians Wrote on These Jagged Boulders



Boulders strewn near the ancient shore of Hart lake, at the foot of Hart mountain in Lake county, bear writings of Oregon's "lost tribes." Some of the Indian writings were found on the big boulder at the left. Directly across from the pictograph area is the historic Fremont stone bridge.

7,000 Arrowheads Collected



H. A. Casiday, Bend chief of police, and his wife, pictured here, are the owners of some 7,000 arrowheads and other artifacts, collected in Lake county. Their collection is outstanding in America.

Where Aborigines Left Their Story



Scattered over interior Oregon are rock writings left by ancient tribesmen, presumably to tell the story of their prowess or to petition their gods for good hunting. Pictographs have been found on these huge boulders, in the Hart lake region of Lake county.

"Scotty" of the Ages




Here is a prehistoric "Scotty," fashioned from arrowheads collected by Mr. and Mrs. H. A. Casiday on old lake beds. The design is one of many made by the Casidays.

Artifacts Mark Old Camps of Aborigines




Strewed along the shores of vanished lakes of south-central Oregon are artifacts that mark campsites of the distant past. Here is one of the sites, with artifacts covering the ground. The dark object near the center of the picture is a mortar. This picture was taken by Mrs. H. A. Casiday, of Bend, on one of her arrowhead hunting trips into the old lake basins.

Made by Ancient Redmen



Arrowheads and scrapers in this design, prepared by H. A. Casiday, were chipped by Oregon's ancient tribes from black obsidian. Most of the arrowheads were found in the old lake country to the south.

Abert Lake, Home of Ancient Tribes



Arrowheads, spears and scrapers found in this area and writings on rocks indicate that the Abert lake country of south-central Oregon long ago was the home of men of the late stone age. Towering above the lake is massive Abert rim.

Rock Artists' Work Found



Rock artists who drew these pictures, on a central Oregon basaltic rim, were obviously interested in lizards that scamper over the rocks on warm summer days.

In the Land of Drifting Dunes



Pictured here are arrowhead hunters, in the lonely land of drifting dunes of south-central Oregon. Now covered with sand and sagebrush, part of this region was once under deep water. Tribesmen shot their arrows out into the lake, with waterfowl as their targets.