

Indigestion

DO YOU KNOW that indigestion can be cured, permanently cured, so that you can eat any kind of food that you crave? It has been done not only once, but in almost every case when Chamberlain's Tablets are used. An instance: Mr. J. Pominville, Stillwater, Minn., who had spent over \$2,000.00 for medicine and treatment was permanently cured by these tablets.

Chamberlain's Tablets

Toledo Meat Co.

DEALERS IN LIVESTOCK
DRESSED AND CURED MEATS
WHOLESALE AND RETAIL

Highest Price Paid for Hides

Brown & Templeton, Props.

See Gildersleeve

FOR FRESH FRUITS AND VEGETABLES
ALL KINDS OF LUNCH GOODS

AND BEFORE YOU SEND THAT MAIL ORDER
FOR GROCERIES—

SEE GILDERSLEEVE

The White Corner Store

We have a complete line of School Tablets, Pens, Pencils, Crayon, Ink, Paste, and the usual High Class Grocery Stock to select from.

R. S. VANCE
PHONE 9005 TOLEDO, OREGON

LADIES' MILLINERY GOODS
at
ARNOLD'S
also
COMPLETE LINE OF LADIES' AND GENTS' FURNISHINGS

Call in and look over our line of Hats, Caps, Gloves, Ties, Shirts, Hosiery, Ribbons, Jewelry, Etc., Etc.

LINCOLN COUNTY BANK

(INCORPORATED)
TOLEDO, OREGON

DOES A GENERAL BANKING BUSINESS

DIRECTORS—
C. E. HAWKINS 4% Interest
J. B. BOOTH Paid on
C. O. HAWKINS Time Deposits



Back in '49

when sturdy pioneers were hewing out a home and an existence in the West, the manufacture of FULLER PAINT

was begun. Today the name FULLER stands as the sturdy pioneer in paint manufacturing on the Pacific Coast—a name that has kept faith with quality for 71 years. Made for the Pacific Northwest, FULLER Paint is the best for your house or building.

W. P. Fuller & Co.
1849-1920
Northwest Branches at
Portland, Seattle, Tacoma,
Spokane, Boise.

LINCOLN COUNTY LEADER

OFFICIAL COUNTY PAPER
F. N. HAYDEN, Publisher

SUBSCRIPTION PRICES
One year, in advance, \$2.00
Six Months, in advance, \$1.00

Established Twenty-Eight Years Ago.

Entered at Toledo, Oregon postoffice, as second-class matter, under the Act of March 3rd, 1879.

ADVERTISING RATES
Display advertising 20 cents inch.
Composition 5 cents inch.
Locals 5 cents line.

VOTERS SHOULD THINK TWICE

There is grave danger that a financial guarantee will be placed on Oregon and much damage done to the business, agriculture and labor interests of the state through the enactment of the proposed 5% interest rate bill unless a vigorous campaign of education is carried on throughout the state, according to Lloyd Riches, secretary of the Oregon State Editorial Association, Mr. Riches, a well-known newspaper man of Portland was in Toledo last Saturday. He is touring the state against this vicious measure.

"The proposed 5% interest rate bill is one of the most vicious measures ever aimed at the business and economic stability of any state in the Union," said Mr. Riches. "It is a constitutional amendment which would reduce the legal rate of interest from 6% to 4% and the maximum contract rate from 10% to 5% and specifically provides that the maximum contract rate of 5% shall be inclusive of all brokerage and commissions.

"Let us consider what effects this law would have upon the life of the state.

"Money has a price, just as wheat and potatoes have a price, and that price is the rate of interest it is earning. This price fluctuates just as the price of wheat and potatoes fluctuates, because of the law of supply and demand. Today there is such a demand for money to rebuild the war devastated world that interest rates are exceedingly high and you and I can sell the use of our money in the world market, on gilt-edge securities, for 8% to 9%.

"What would happen if the rate of interest in Oregon is placed at 5%? Just the same thing as would happen were we foolish enough to fix the price of wheat in Oregon at 25c, a bushel and potatoes at 10c, a bushel. The wheat and potatoes would be sent outside of the state where market prices could be obtained and likewise money would be loaned on the outside securities which were not limited by law to the amount of interest. Existing loans would be called as soon as possible and no new loans would be made. Business men, farmers and home-owners would be unable to renew their mortgages and notes and an orgy of foreclosures would follow.

"The evident effect of such a law appears so clear to those who understand it that it seems that no one would be foolish enough to favor it. But we have found that many well-meaning and intelligent voters think that this law would compel the loaning of money in the state at 5%. A vigorous campaign of education is necessary to show the people the real truth of this vicious measure and I urge every business man in Lincoln county to carry this message to every corner of the county."

Mr. Riches also called attention to the menace of the Nonpartisan League in Oregon. He said he had investigated the League's activities in the state and placed a conservative estimate of the present membership in the state at 10,000 and told specific facts of investigation to bear out his estimate.

"We have all read of the great injury done to the state of North Dakota by this organization. Taxes there are 300% higher than before the advent of the League and the state has been plunged into virtual state-socialism. The League feeds itself upon the dissatisfaction of the farmers and if we would keep its tentacles fingers off the throat of Oregon we must meet the farmer and help him in the solution of his problems. The State Taxpayers League has instituted a measure which will provide for a Market Commissioner in Oregon. It will be the duty of this official to lend state aid to the formation of farmers co-operative marketing organizations and assist the farmers in obtaining the best market possible for their products. It will eliminate a great deal of dissatisfaction among the farmers about marketing conditions. This law is modeled from the California Market Commission Act, which has been highly successful in that state. The Nonpartisan League has openly stated it will not try to invade California as long as the Market Commission Act is in force as it has effectively removed a great many of the causes which the league is enabled to enlarge upon and propose cure-alls for as a cover to its real aims—state socialism."

NOTICE OF HEARING ON PETITION TO FORMING DRAINAGE DISTRICT

In the County Court of the State of Oregon for Lincoln County

NOTICE is hereby given that hearing on the following petition will be heard at the County Courthouse, City of Toledo, Lincoln County, State of Oregon, on the 13th day of October, 1920, for the purpose of hearing whether the prayers of said petition shall be granted.

All persons owning or claiming an interest in lands described in said petition are hereby notified to appear at said place at said date, to show cause if any there be, why the prayer in said petition should not be granted.

R. H. Howell, Clerk of the County Court.

PETITION

In the County Court of the State of Oregon for Lincoln County
For the Organization of the Lincoln County Drainage District No. 2
To the Honorable County Court of the State of Oregon for Lincoln County:—

Come now your petitioners who represent to you that they are the owners of fifty per cent of the acreage in a contiguous body of swamp, wet and overgrown land situated in Lincoln County, Oregon, and herewith present to you their petition that they may form a drainage district pursuant to the provisions of Chapter 340, General Laws of Oregon for the year 1915 as amended by Chapter 184 of the General Laws of Oregon for the year 1919, for the purpose of having such land reclaimed and protected by drainage or otherwise from effects of water for agricultural purposes, the same being conducive to the public convenience and welfare, and of such public utility and benefit and for such purpose the owners have prepared and signed this petition in which they respectfully state:

1.—That the name prepared for this district is "Lincoln County Diking District No. 2", formerly known as the Olalla Diking District.

2.—That the boundary lines of said district are as follows:

Beginning at a point 350.7 ft. E. of the 1/4 section corner between sections five and eight, township 11 S. of range 10 W. W. M. Lincoln County, Oregon, thence S. 4 degrees 15 minutes W. 865 ft. thence S. 48 degrees 13 minutes E. 499.7 ft. thence S. 13 degrees 74 degrees 07 minutes W. 248 ft. thence S. 13 degrees 10 minutes E. 660.5 ft. thence S. 66 degrees 57 minutes E. 167.5 ft. thence S. 78 degrees 20 minutes E. 177.2 ft. thence S. 64 degrees 00 minutes E. 137.6 ft. thence S. 74 degrees 13 minutes E. 129.5 ft. thence S. 16 degrees 15 minutes E. 79 ft. thence S. 6 degrees 32 minutes E. 116 ft. thence S. 49 degrees 15 minutes W. 191 ft. thence S. 61 degrees 23 minutes W. 236 ft. thence S. 65 degrees 55 minutes W. 274 ft. thence S. 5 degrees 53 minutes W. 335 ft. thence S. 17 degrees 45 minutes E. 542.5 ft. thence S. 44 degrees 30 minutes E. 141.5 ft. thence S. 30 degrees 60 minutes E. 131.5 ft. thence S. 17 degrees 10 minutes W. 202 ft. thence S. 41 degrees 50 minutes W. 261 ft. thence S. 39 degrees 10 minutes W. 188.5 ft. thence S. 28 degrees 60 minutes W. 315 ft. thence S. 6 degrees 05 minutes E. 246 ft. thence S. 37 degrees 05 minutes W. 255 ft. thence S. 15 degrees 43 minutes E. 400 ft. thence S. 35 degrees 00 minutes E. 401.5 ft. thence E. 27.6 ft. thence S. 15 degrees 28 minutes E. 110 ft. thence S. 37 degrees 50 minutes E. 222.6 ft. thence S. 74 degrees 53 minutes E. 457 ft. thence N. 53 degrees 32 minutes E. 163.1 ft. thence N. 18 degrees 48 minutes W. 199 ft. thence N. 0 degrees 42 minutes W. 510 ft. thence N. 23 degrees 54 minutes W. 266.3 ft. thence N. 43 degrees 02 minutes E. 251 ft. thence N. 26 degrees 40 minutes E. 334 ft. thence N. 3 degrees 55 minutes E. 420.3 ft. thence N. 14 degrees 43 minutes E. 311.8 ft. thence N. 37 degrees 41 minutes W. 231.2 ft. thence N. 30 degrees 58 minutes W. 55.6 ft. thence N. 10 degrees 18 minutes E. 64.4 ft. thence N. 30 degrees 15 minutes E. 244.6 ft. thence N. 52 degrees 09 minutes E. 130 ft. thence N. 54 degrees 45 minutes E. 75 ft. thence N. 10 degrees 55 minutes E. 71.6 ft. thence N. 9 degrees 58 minutes E. 215.2 ft. thence N. 44 degrees 21 minutes E. 100 ft. thence N. 59 degrees 46 minutes E. 197.2 ft. thence N. 81 degrees 56 minutes E. 202.7 ft. thence N. 71 degrees 22 minutes E. 261.0 ft. thence N. 59 degrees 35 minutes W. 601.1 ft. thence N. 9 degrees 35 minutes W. 779 ft. thence N. 70 degrees 15 minutes W. 345.7 ft. thence N. 60 degrees 10 minutes W. 101.0 ft. thence N. 5 degrees 29 minutes W. 164.7 ft. thence N. 18 degrees 20 minutes E. 341.7 ft. thence N. 30 degrees 05 minutes E. 133.6 ft. thence N. 8 degrees 20 minutes W. 427 ft. thence N. 53 degrees 22 minutes E. 253 ft. thence N. 84 degrees 00 minutes E. 321 ft. thence N. 1 degree 13 minutes E. 164.6 ft. thence N. 79 degrees 44 minutes W. 311.4 ft. thence N. 37 degrees 54 minutes E. 642 ft. thence N. 71 degrees 38 minutes E. 129 ft. thence N. 26 degrees 33 minutes E. 771 ft. thence N. 17 degrees 58 minutes E. 1101 ft. thence N. 24 degrees 57 minutes E. 97 ft. thence N. 34 degrees 29 minutes E. 86.4 ft. thence N. 43 degrees 37 minutes E. 206.9 ft. thence N. 49 degrees 59 minutes E. 412 ft. thence N. 16 degrees 16 minutes W. 206.9 ft. thence N. 51 degrees 06 minutes W. 151.1 ft. thence N. 6 degrees 51 minutes W. 230.5 ft. thence N. 34 degrees 34 minutes E. 608.1 ft. thence N. 40 degrees 38 minutes W. 618.6 ft. thence S. 11 degrees 52 minutes E. 154.2 ft. thence S. 16 degrees 16 minutes W. 502.4 ft. thence S. 32 degrees 30 minutes W. 412.7 ft. thence S. 9 degrees 03 minutes W. 134.7 ft. thence S. 2 degrees 06 minutes W. 83.3 ft. thence S. 36 degrees 12 minutes W. 181.5 ft. thence S. 8 degrees 02 minutes E. 110 ft. thence S. 17 degrees 13 minutes W. 219.4 ft. thence S. 53 degrees 13 minutes W. 107.1 ft. thence S. 9 degrees 51 minutes E. 45 ft. thence S. 2 degrees 15 minutes W. 133 ft. thence S. 27 degrees 23 minutes W. 105.1 ft. thence S. 48 degrees 40 minutes W. 136.9 ft. thence S. 35 degrees 58 minutes W. 131.3 ft. thence S. 31 degrees 20 minutes W. 95.5 ft. thence S. 41 degrees 14 minutes W. 103.7 ft. thence S. 21 degrees 18 minutes W. 85.5 ft. thence S. 56 degrees 44 minutes W. 109.2 ft. thence S. 95 degrees 24 minutes W. 36.9 ft. thence S. 53 degrees 09 minutes W. 56.4 ft. thence S. 84 degrees 01 minutes W. 149.5 ft. thence S. 83 degrees 01 minutes W. 139.6 ft. thence N. 84 degrees 33 minutes W. 176.6 ft. thence S. 41 degrees 12 minutes W. 131 ft. thence S. 55 degrees 12 minutes W. 91.6 ft. thence N. 25 degrees 02 minutes W. 118 ft. thence N. 22 degrees 53 minutes W. 360.4 ft. thence N. 8 degrees 40 minutes W. 373 ft. thence N. 33 degrees 36 minutes W. 381 ft. thence N. 9 degrees 26 minutes W. 177.7 ft. thence N. 2 degrees 06 minutes W. 262.8 ft. thence N. 18 degrees 03 minutes W. 185 ft. thence N. 59 degrees 39 minutes W. 627 ft. thence S. 6 degrees 29 minutes E. 484 ft. thence S. 22 degrees 19 minutes E. 502 ft. thence S. 37 degrees 29 minutes E. 297.4 ft. thence S. 15 degrees 19 minutes E. 346 ft. thence S. 29 degrees 20 minutes E. 135.2 ft. thence S. 14 degrees 08 minutes W. 71 ft. thence S. 28 degrees 45 minutes E. 118 feet to point of beginning.

The lands within the boundaries above set forth constitute a contiguous body of swamp, wet, or overflowed land.

3.—That the land in the proposed district lies wholly within Lincoln County, Oregon and has a total area of approximately 185 acres.

4.—That the names of owners of land in said district as shown by the records of Lincoln County, Oregon, and acreage owned by each of said owners, are as follows:

William Oldenburg	6.22 Acres
W. W. McMickel	14.51 "
John Pennock	46.21 "
Jay Dunn	32.35 "
S. Johnson	5.43 "
M. W. Johnson	9.43 "
K. S. Langhei	2.99 "
N. H. Sherwood	1.95 "
Nels Anderson	8.31 "
J. W. Robertson	32.49 "
Sigri Holem	9.33 "
Hans and Barbara Oleson	8.92 "
C. P. & Olga Bateman	5.64 "

5.—That the proposed reclamation or protection is for agricultural purposes and that such proposed reclamation will be conducive to the public benefit.

6.—That all of the lands included in said proposed district are properly included therein and will be beneficially affected by the operation of the proposed district.

7.—That the benefits of such proposed reclamation will exceed the damage to be done, and that the best interests of the land included and of the owners of such land as a whole, and of the public at large, will be promoted by the formation and proposed operations of such district.

8.—That the formation of a drainage district under the provisions of this act is a proper and advantageous method of accomplishing the reclamation and protection of the lands included therein.

9.—That the following is a brief, general, informal statement of a proposed plan of reclamation and protection and such general facts as will enable the court to determine that there is a reasonable probability that the objects sought by the formation of the district may be accomplished, to-wit, that:

It is planned to drain and reclaim the lands in the said district by the completion, repair and maintenance of the dam, levee gates and dikes across Olalla Slough, about one mile east of the city of Toledo. The detail plan of said improvement will be such as may be adopted by the Board of Supervisors, upon the advice and direction of the engineers for the said district.

10.—That the signers hereto agree to pay any and all expense incurred and any tax or taxes that may be levied against their lands for the purpose of paying the expense of organizing, or attempting to organize, the proposed district.

WHEREFORE, your petitioners pray for an order of the above entitled court that the lands herein described, or so much of them as may be found by the court to be properly included in said district, either permanently or until further investigation and survey may permit elimination, shall be organized into a drainage district. (Signed.)

John Pennock,
J. W. Robertson,
W. W. McMickel,
Wm. Oldenburg,
M. W. Johnson,
S. Johnson,
K. S. Langhei,
Nels Anderson,
Olga Bateman,
C. S. Bateman,
N. H. Sherwood.

STATE OF OREGON)
(ss.
County of Lincoln)
I, J. W. Robertson, being first duly sworn say that I am one of the petitioners in the above entitled petition; that I have read the same, and believe the allegations and the statements contained in said petition are true.

J. W. Robertson.
Subscribed and sworn to before me this 20th day of August, 1920.

G. B. McCluskey,
Notary Public for Oregon. My commission expires September 2, 1923.

SUMMONS

In the Circuit Court of the State of Oregon for Lincoln County

Anna Willoughby and the Estate of John Willoughby, deceased, by Anna Willoughby, Administratrix, Plaintiffs,
vs.
Jessie Majaska, Defendant.

To the Defendant, Jessie Majaska: In the name of the state of Oregon you are hereby required to appear and answer the Complaint of the plaintiffs filed against you in the above entitled suit on or before six weeks from the 17th day of September, 1920, the date of the first publication of this Summons and if you fail to so appear and answer, for want thereof the plaintiff will apply to the court for the relief prayed for in his Complaint, to-wit:—

For Judgment and Decree against you for the sum of seven hundred dollars (\$700.00) with interest thereon at the rate of eight per cent (8%) per annum from April 16th, 1917, together with the sum of one hundred dollars (\$100.00) attorneys' fees in this suit and for their costs and disbursements incurred herein.

That the mortgage dated April 16th,

1917, is executed by Jessie Majaska to the St. John Sanitarium covering the following described real property situated in the county of Lincoln, state of Oregon, to-wit:—

Lot 1, the southeast quarter of the northeast quarter of section 23, and lot 4, the southwest quarter of the northwest quarter of section 24, all in township 6 south of range 10 west of the Willamette Meridian in Lincoln County, Oregon, containing 168 acres more or less;

Be foreclosed and the said real property be sold in the manner provided by law to satisfy the sum of money that you and all persons claiming through, by or under you be forever barred and foreclosed of all right, title, interest and equity to redemption in and to the above described real property in every part and parcel thereof and for such other and further relief as to the court may seem just and equitable.

This summons is served upon you by publication by order of the Honorable R. R. Miller, Judge of the County Court, for Lincoln County, Oregon, made and entered on the 13th day of Sept., 1920, directing such publication to be made in the Lincoln County Leader once each week for six consecutive weeks.

The first publication is of date the 17th day of September, 1920, and the last publication is of date the 29th day of October, 1920.

Geo. Estes, and J. H. Hobart,
Attorneys for plaintiffs, 302 Lumbermen's Building, Portland, Oregon.

SUMMONS

In the Circuit Court of the State of Oregon for Lincoln County

Paul Fundman, as Executor of the Last Will and Testament of Rebecca C. Wilson, Deceased, Plaintiffs,
vs.
L. M. Scroggin, Henry C. Starr, Grover Cleveland Starr and Henry Boyer, Defendants.

To Grover C. Starr, one of the above Named Defendants:

In the Name of the State of Oregon, You are Hereby Notified and Required to appear and answer the Complaint filed against you in this cause within six weeks from the date of the first publication of this summons, which said date is the 17th day of Sept., 1920, and if you fail to appear and answer for want thereof the plaintiff will take a judgment and decree against you for the foreclosure of all your right, interest and estate in and to that certain mortgage described in the complaint, to-wit; mortgage executed in your favor by Henry C. Starr to secure the payment of a \$2500.00 note under date of November 7, 1911, and recorded at Page 186, Book 12 of Mortgages in the office of the County Recorder of Lincoln County, Oregon, covering the following described real property, to-wit:

Lots Nos. Two (2), Three (3) and Four (4) of Section Six (6) in Township Seven (7) South of Range Nine (9), West of the Will. Meridian, Oregon, containing One Hundred and fifty-two and thirty-seven hundredths acres.

The said mortgage to be foreclosed said lands sold to pay that certain promissory note in the sum of \$600.00 executed by you under date of October 1, 1912, and payable to Paul Fundman as guardian, which is now past due, together with interest thereon at 8% per annum from November 2, 1918, with the further sum of \$150.00 plaintiff's reasonable attorney's fees.

This summons is served upon you by publication by order of the Honorable R. R. Miller, Judge of the County Court, of Lincoln County, Oregon.

Made and entered of record on the 10th day of Sept., 1920.

Date of 1st publication Sept. 17, 1920.

Date of last pub. Oct. 29, 1920.

Otto W. Heider,
Attorney for Plaintiff, Post-office address: Sheridan, Oregon.

NOTICE OF APPOINTMENT

Notice is hereby given that the undersigned has been appointed by the County Court of Lincoln County, Oregon, administrator of the Estate of J. H. Smith, deceased. All persons having claims against said estate are hereby directed to file the same at the home of the undersigned at South Beach, Oregon, within six months from date thereof, duly verified and with proper vouchers.

Dated September 10th, 1920.

S. H. Smith,
Administrator of the estate of J. H. Smith, deceased.

NOTICE OF HEARING ON PETITION TO VACATE

Certain Additions to the City of Toledo

Notice is hereby given that a petition having been filed with the City Recorder of the City of Toledo, for the vacation of:

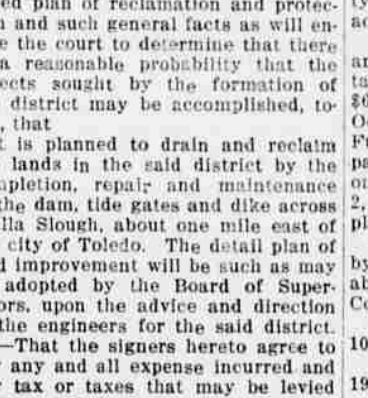
1. Elizabeth Graham's Addition to the town of Toledo
2. Elizabeth Graham's Second Addition to the town of Toledo, Oregon.
3. Graham's Eighth Addition to the town of Toledo, Oregon.

And for the surrender and release of any or all interest which the public or the City of Toledo, have or might have in the various streets and alleys as shown by said plats, and setting the same over to the owners thereof as set forth in said Council Chambers in the City of Toledo, Oregon, on the 11th day of October, 1920, at eight o'clock P. M., whereupon if no objections are filed to said petition, the same will be granted.

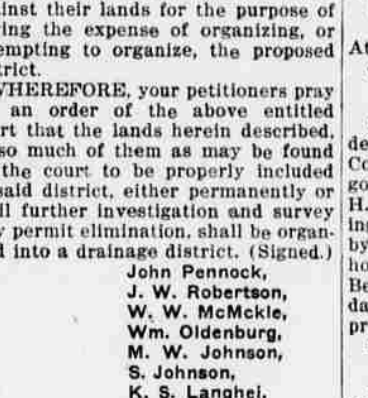
By order of the Common Council.
R. R. Miller, City Recorder.

NEW PERFECTION

Oil Cook Stoves and Ovens




BATEMAN & BATEMAN



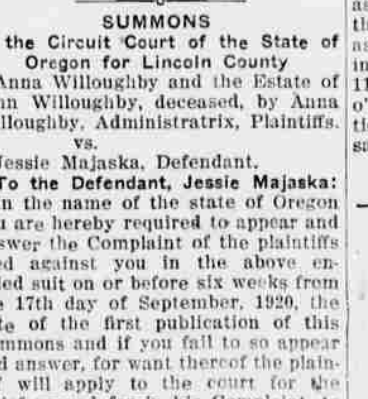
TOM-A-HAWK
VELVET CREAM

TOLEDO DRUG CO.
Toledo, Oregon




FULLER PAINT

W. P. Fuller & Co.
1849-1920
Northwest Branches at
Portland, Seattle, Tacoma,
Spokane, Boise.



TOM-A-HAWK
VELVET CREAM

TOLEDO DRUG CO.
Toledo, Oregon



FULLER PAINT

W. P. Fuller & Co.
1849-1920
Northwest Branches at
Portland, Seattle, Tacoma,
Spokane, Boise.