




CAPE DISAPPOINTMENT,  
MOUTH OF COLUMBIA  
RIVER.  
—PHOTO BY J. W. TOLLMAN,  
PORTLAND.



LAUNCHING LIFEBOAT, LONG BEACH  
—PHOTO BY H. B. CHASE, PORTLAND.



LIFEBOAT AND HOUSE, LONG BEACH  
—PHOTO BY H. B. CHASE, PORTLAND.



"DEAD MAN'S HOLLOW," LONG  
BEACH, NEAR ENTRANCE TO  
COLUMBIA RIVER.  
—PHOTO BY H. B. CHASE, PORTLAND.



U. S. LIFE-SAVING STATION AT SOUTH  
BEACH (CLATSOP), OR.  
—PHOTO BY CRAWFORD, ALBANY, OR.



ENTRANCE TO YAQUINA BAY  
SHOWING JETTY  
—PHOTO BY CRAWFORD,  
ALBANY, OR.

PORTLAND'S POPULAR  
COAST RESORTS  
IN SUMMER.



LIFEBOAT CREW, LONG BEACH  
—PHOTO BY H. B. CHASE, PORTLAND.




SEAL ROCK RESORT, NEAR YAQUINA  
—PHOTO BY CRAWFORD, ALBANY, OR.



BATHERS IN SURF AT NEWPORT, YAQUINA BAY  
—PHOTO BY HARNISH, ALBANY, OR.



HUNTING CLAMS, LONG BEACH  
—PHOTO BY H. B. CHASE, PORTLAND.



OTTER ROCK, NEAR NEWPORT, YAQUINA BAY  
—PHOTO BY CRAWFORD, ALBANY, OR.




—PHOTO BY LIDEN. BATHING AT CLATSOP



NORTH HEAD, LONG BEACH, WASHINGTON COAST, DURING A STORM  
—PHOTO BY J. W. TOLLMAN, PORTLAND.



NORTH HEAD LIGHT, WASHINGTON COAST, MOUTH  
OF COLUMBIA RIVER  
—PHOTO BY H. B. CHASE, PORTLAND, OR.



SPHINX ROCK, AT OTTER CREEK, SILETZ RESERVATION, NEAR YAQUINA BAY  
—PHOTO BY HARNISH, ALBANY, OR.



Coast near Long Beach.



CAPE LOOKOUT, OREGON COAST