DELINQUENT TAXES FOR 1899.

Notice of Sheriff's Sale

TAX EXECUTION.

Notice is hereby given that by virtue of a warrant for the collection of Delinquent Taxes of the Assessment of 1899 in the County of Clackamas and State of Oregon, which warrant is now in my hands, and is in words and figures as follows, viz:

State of Oregon, County of Clackamas, ss.

To J. J. Cooke, sheriff of Clackamas County, Oregon, Greeting:

In the name of the State of Oregon, you are hereby commanded to levy upon the goods and chattels of the Delinquent Tax payers named in the following list, and if none be found, then upon the real property set forth therein, or so much thereof as shall satisfy the amount of taxes so charged, with costs and expenses, and that you pay over all money so collected to the County Treasurer of said County as by law required.

Witness my hand and the seal of the County Court this 10th day of September A. D 1900.

[Seal] E. H. COOPER, County Clerk.

Which warrant is attached to the list of unpaid and Delinquent Taxes for the year 1899 in said Clackamas County, and not having been able, after diligent search, to find any personal property within said county, out of which to make the taxes hereinafter mentioned, I have levied upon the land described in the following list being the property assessed to the following as the same appears assessed on said Delinquent Tax roll, and will on

Saturday, the 3d day of November, 1900,

beginning at 10 o'clock in the forenoon of said day, sell at public auction, to the highest bidder, for cash in hand on the day of sale, all property described below or so much thereof as may be necessary to pay and satisfy the sums taxed against said property in Clackamas County for the year 1899, together with costs and accruing costs of sale.

J. J. COOKE,
Sheriff of Clackamas County, Oregon.

State of Oregon, County of Clackamas, ss.

I hereby certify that the above is a true and correct copy and the whole thereof, of the original warrant for the collection of Delinquent Taxes for the year 1899.

J. J. COOKE,
Sheriff of Clackamas County, Oregon.

PLEASANT LITTLE HOMES, NO. 1.

Love, W. S.—Lots 1 and 3, Pleasant Little Homes, No. 1 ..... 3 21
Smith, T. H.—Lot 5, Pleasant Little Homes, No. 1 18
Jimison, Chaffin—Lots 12, 13, 14, 15 and 16, Pleasant Little Homes, No. 1 78
Bauer, Margaret—Lots 19 and 20, Pleasant Little Homes, No. 1 31
Carr, William—Lots 22 and 23, Pleasant Little Homes, No. 1 31
Baker, Horace H.—Lots 26, 27, 28 and 29, Pleasant Little Homes, No. 1 62
Everest, Mary E.—Lots 36, 37, 38, 39, 40 and 41, Pleasant Little Homes, No. 1 93
Nolan, Viola—Lots 48 and 49, Pleasant Little Homes, No. 1 31
Smith, T. H.—Lot 52, Pleasant Little Homes, No. 1 16

PLEASANT LITTLE HOMES, NO. 3.

English, J. W.—Lots 15, 16 and 17, Pleasant Little Homes, No. 3 93
Swanson, Samuel—Lot 18, Pleasant Little Homes, No. 3 31
Deveridge, W. T.—Lots 22, 23 and 24, block 2, Pleasant Little Homes, No. 3 93
Higgins, Ross & Co.—Lots 25 and 26, block 2, Pleasant Little Homes, No. 3 62
Honeyman, Martha A.—Lots 32 and 33, block 2, Pleasant Little Homes, No. 3 62
Honeyman, Mary A.—Lots 1 and 2, block 3, Pleasant Little Homes, No. 3 62
Watrin, John—Lots 7, 8, 9, 10, 11, 12, 13 and 14, block 3, Pleasant Little Homes, No. 3 ..... 2 48
Swanson, Samuel—Lots 19, 20, 21, 22, 23, 24, 25, 26, 27, 28, 29, 30, 31 and 32, block 3 ..... 4 34
Smith, Hannah—Lots 1, 2, 3 and 4, block 4, Pleasant Little Homes, No. 3 ..... 1 24
Turner, Chas. A.—Lots 8, 9, 10, 11, 12, 13 and 14, block 4, Pleasant Little Homes, No. 3 ..... 2 17
Watrin, John—Lots 22, 23, 24, 25, 26, 27 and 28, block 4, Pleasant Little Homes, No. 3 ..... 2 17
Smith, Hannah—Lots 29, 30, 31 and 32, block 4, Pleasant Little Homes, No. 3 ..... 1 24
Christensen, Anna—Lots 7 and 8, block 5, Pleasant Little Homes, No. 3 62
Estes, O. H.—Lots 9 and 10, block 5, Pleasant Little Homes, No. 3 62
Lister, T. E.—Lot 16, block 5, Pleasant Little Homes, No. 3 31
Peck, H. O.—Lots 17, 18, 19, 20 and 21, block 5, Pleasant Little Homes, No. 3 ..... 1 55
English, J. W.—Lots 22, 23 and 24, block 5, Pleasant Little Homes, No. 3 93
Watrin, John—Lots 4 and 5, block 6, Pleasant Little Homes, No. 3 62
English, J. W.—Lots 6, 7, 8 and 9, block 6, Pleasant Little Homes, No. 3 ..... 1 24
Watrin, John—Lots 10, 11 and 12, block 6, Pleasant Little Homes, No. 3 93
Peck, H. O.—Lots 13, 14, 15, 16 and 17, block 6, Pleasant Little Homes, No. 3 ..... 1 55

CLACKAMAS PARK.

Stratton, M. A.—Block 3, 5 acres Clackamas Park 4 00
Spady, L., and Richmond, J. C.—Block 10, 5 acres, Clackamas Park 3 20
Coleman, Mary A.—Block 15, 5 acres, Clackamas Park 4 80
Stratton, M. A. Estate—Block 23, 6.50 acres, Clackamas Park 6 40

CLACKAMAS RIVER SIDE.

Dedman, George R.—All of block B, except land described in book 59, page 282, 7 acres, Clackamas River Side 4 90
January, James—Block D, 10.36 acres, Clackamas River Side 8 32
Davidson, Ida May—Block E, 8 acres, Clackamas River Side 5 12
Davidson, I. G.—Block 4, 10.64 acres, Clackamas River Side 7 42
Davidson, I. G.—Block G, 12 acres, Clackamas River Side 8 40
Davidson, I. G.—Part of block 27, 8 acres, Clackamas River Side 6 40
Davidson, Ida May.—Block O, 10.59 acres, Clackamas River Side 7 42

MARSHFIELD.

Talbert, J. A.—Undivided ¾ of lot 1, block 4, Marshfield 3 20
Unknown—Lot 4, block 10, Marshfield 1 60
Corby, C. W.—Part of blocks 12 and 13, .75 acre, Marshfield 2 40
Roots, Reuben—Beginning at northwest corner of block No. 12, in Marshfield; thence west 5 rods to the east line of a tract of land formerly owned by Marion Johnson; thence south on east line of said Johnson tract, 22 rods; thence east 5 rods to west line of said block 12; thence west to place of beginning, except ¼ acre described in book 42, page 276, containing ¼ acre, Marshfield 1 28

TALBERT'S ADDITION TO MARSHFIELD.

McDonald, Alex.—Lot 2, block 14, Talbert's Addition to Marshfield 1 60
Turner, Henry—Lot 2, block 20, Talbert's Addition to Marshfield 96

ROOT'S SECOND ADDITION TO MARSHFIELD.

Ethridge, J. F.—Lots 1 and 2, block 21, Root's Second Addition to Marshfield 64
Knox, Hattie and Horace—Lots 5 and 6, block 21, Root's Second Addition to Marshfield 64
Ethridge, J. F.—Lots 1 to 6, inclusive, block 22, Root's Second Addition to Marshfield 1 92

GLADSTONE.

Hinearson, H. B. M.—Lots 1 and 2, block 4, Gladstone 1 48
Hinearson, H. B. M.—Lots 13, 14, 15 and 16, block 4, Gladstone 2 96
Stevens, H. C.—Lots 1 and 2, block 5, Gladstone 1 96
McCown, Malcolm F.—Lots 3, 4 and 5, block 6, Gladstone 3 22
McCown, Malcolm F.—Lots 12, 13 and 14, block 6, Gladstone 2 22
McCown, Cornelia—Lots 7 and 8, block 7, Gladstone 1 48
Kelly, H. L., Trustee—Lots 6 and 7, block 9, Gladstone 1 48
McCown, M. F.—Lot 12, block 9, Gladstone 74
McCown, Cornelia—Lot 13, block 9, Gladstone 74
Kelly, H. L.—Lot 16, block 9, Gladstone 92
Kelly, H. L., Trustee—Lots 3, 4, 5, 6, 7 and 8, block 11, Gladstone 4 44
Kelly, H. L., Trustee—Lots 11 and 12, block 13, Gladstone 1 85
Kelly, H. L., Trustee—Lots 13 and 14, block 14, Gladstone 1 48
Kelly, H. L., Trustee—Lots 3, 4 and 5, block 15, Gladstone 3 22
Kelly, H. L., Trustee—Lots 11, 12, 13, 14, 15, 16, 17, 18 and 19, block 15, Gladstone 8 22
Salisbury, Henry C.—Lot 4, block 16, Gladstone 74
Kelly, H. L., Trustee—Lots 8, 9, 10, 11 and 12, block 18, Gladstone 3 70
Hinearson, H. B. M.—Lot 18, block 18, Gladstone 74
Stevens, H. C.—Lots 1, 2, 3, 4 and 5, block 19, Gladstone 3 70
Kelly, H. L., Trustee—Lots 6 to 20, inclusive, block 19, Gladson; blocks 22 to 103, and fractional blocks C to H, Gladstone 11 10
Gladstone Real Estate Association—All of lots 1, 2, 3, 4, 5 and 6, block C, Gladstone 2 78
Gladstone Real Estate Association—Lots 1, 2 and 3, block D, Gladstone 92
Gladstone Real Estate Association—Lots 1, 2, 3, 4 and 5, block E, Gladstone 1 85
Gladstone Real Estate Association—Lots 1, 2, 3, 4, 5 and 6, block F, Gladstone 4 44
Wells, E. N.—Lot 11, block 28, Gladstone 74
Dibble, Marian—Lot 14, block 29, Gladstone 74
Gladstone Real Estate Association—Lot 3, block 30, Gladstone 74
Gladstone Real Estate Association—Lots 1 and 2, block 31, Gladstone 1 48
Straight, H. A.—Lots 3 and 4, block 31, Gladstone 1 48
Gladstone Real Estate Association—Lots 5, 6, 7, 8, 9, 10, 11 and 12, block 31, Gladstone 5 92
Gladstone Real Estate Association—Lots 1, 2, 3 and 4, block 32, Gladstone 2 96
Gladstone Real Estate Association—Lots 7, 8, 9 and 10, block 32, Gladstone 2 96
Gladstone Real Estate Association—Lots 13 and 14, block 32, Gladstone 1 48
Gladstone Real Estate Association—Lot 16, block 32, Gladstone 74
Gladstone Real Estate Association—Lots 1, 2, 3, 4, 5 and 6, block 33, Gladstone 4 44
Gladstone Real Estate Association—Lots 9, 10, 11, 12, 13, 14, 15 and 16, block 33, Gladstone 5 92
Gladstone Real Estate Association—Lots 1, 2, 3, 4, 5 and 6, block 34, Gladstone 4 34
Gladstone Real Estate Association—Lots 9, 10, 11, 12, 13, 14, 15 and 16, block 34, Gladstone 5 92
Gladstone Real Estate Association—Lots 1, 2, 3, 4, 5 and 6, block 35, Gladstone 4 34
Gladstone Real Estate Association—Lots 9, 10, 11, 12, 13, 14, 15 and 16, block 35, Gladstone 5 92
Gladstone Real Estate Association—Lots 1, 2, 3, 4 and 5, block 36, Gladstone 3 70
Gladstone Real Estate Association—Lots 12, 13, 14, 15 and 16, block 36, Gladstone 3 70
Gladstone Real Estate Association—Lots 1, 2, 3, 4, 5, 6, 7, 8, 9, 10, 11, 12, 13 and 14, block 37, Gladstone 10 36
Gladstone Real Estate Association—All of lots 1 to 16, inclusive, block 38, Gladstone 11 84
Gladstone Real Estate Association—All of lots 1 to 16, inclusive, block 39, Gladstone 11 84
Gladstone Real Estate Association—All of lots 1 to 16, inclusive, block 40, Gladstone 2 96
Gladstone Real Estate Association—All of lots 1 to 16, inclusive, block 41, Gladstone 2 96
Gladstone Real Estate Association—All of lots 1 to 16, inclusive, block 42, Gladstone 2 96
Gladstone Real Estate Association—All of lots 1 to 16, inclusive, block 43, Gladstone 2 96
Gladstone Real Estate Association—All of lots 1 to 16, inclusive, block 44, Gladstone 2 96
Gladstone Real Estate Association—Lots 1 to 14, inclusive, block 45, Gladstone 8 14
Gladstone Real Estate Association—All of lots 1 to 16, inclusive, block 46, Gladstone 11 84
Gladstone Real Estate Association—All of lots 1 to 16, inclusive, block 47, Gladstone 11 84
Gladstone Real Estate Association—Lots 1, 2, 3, 4, 5 and 6, block 48, Gladstone 4 44
Gladstone Real Estate Association—Lots 11, 12, 13, 14, 15 and 16, block 48, Gladstone 4 44
Gladstone Real Estate Association—Lots 1 and 2, block 49, Gladstone 1 48
Gladstone Real Estate Association—Lots 7, 8, 9, 10, 11, 12, 13 and 14, block 49, Gladstone 5 92
Gladstone Real Estate Association—All of lots 1 to 16, inclusive, block 50, Gladstone 11 84
Gladstone Real Estate Association—Lots 1, 2, 3, 4, 5, 6, 7 and 8, block 51, Gladstone 5 92
Gladstone Real Estate Association—Lots 12, 14, 15 and 16, block 51, Gladstone 2 96
Gladstone Real Estate Association—All of lots 1 to 16, inclusive, block 52, Gladstone 11 84
Gladstone Real Estate Association—Lots 1 to 16, inclusive, block 53, Gladstone 9 44
Gladstone Real Estate Association—Lots 1 to 16, inclusive, all of block 54, Gladstone 11 84
Gladstone Real Estate Association—Lots 1 to 12, inclusive, block 55, Gladstone 8 88
Gladstone Real Estate Association—Lots 15 and 16, block 55, Gladstone 1 48
Gladstone Real Estate Association—All of lots 1 to 16, inclusive, block 56, Gladstone 11 84
Gladstone Real Estate Association—All of lots 1 to 16, inclusive, block 57, Gladstone 11 84
Gladstone Real Estate Association—All of lots 1 to 16, inclusive, block 58, Gladstone 11 84
Gladstone Real Estate Association—Lots 1 to 14, inclusive, block 59, Gladstone 10 36
Gladstone Real Estate Association—All of lots 1 to 16, inclusive, block 60, Gladstone 11 84
Gladstone Real Estate Association—All of lots 1 to 16, inclusive, block 61, Gladstone 2 96
Gladstone Real Estate Association—All of lots 1 to 16, inclusive, block 62, Gladstone 2 96
Gladstone Real Estate Association—All of lots 1 to 16, inclusive, block 63, Gladstone 2 96
Gladstone Real Estate Association—All of lots 1 to 16, inclusive, block 64, Gladstone 2 96
Gladstone Real Estate Association—All of lots 1 to 16, inclusive, block 65, Gladstone 2 96
Gladstone Real Estate Association—All of lots 1 to 16, inclusive, block 66, Gladstone 2 96
Gladstone Real Estate Association—All of lots 1 to 16, inclusive, block 67, Gladstone 2 96
Gladstone Real Estate Association—All of lots 1 to 16, inclusive, block 68, Gladstone 2 96
Gladstone Real Estate Association—All of lots 1 to 16, inclusive, block 69, Gladstone 11 84
Gladstone Real Estate Association—All of lots 1 to 16, inclusive, block 70, Gladstone 11 84
Gladstone Real Estate Association—Lots 2, 4, 5, 6, 7, 8, 9, 10, 11, 12, 13 and 14, block 71, Gladstone 8 88
Gladstone Real Estate Association—All of lots 1 to 16, inclusive, block 72, Gladstone 11 84
Gladstone Real Estate Association—All of lots 1 to 16, inclusive, block 73, Gladstone 11 84
Gladstone Real Estate Association—All of lots 1 to 16, inclusive, block 74, Gladstone 11 84
Gladstone Real Estate Association—Lots 1 to 14, inclusive, block 75, Gladstone 10 36
Gladstone Real Estate Association—All of lots 1 to 16, inclusive, block 76, Gladstone 11 84
Gladstone Real Estate Association—Lots 1 to 8, inclusive, block 77, Gladstone 1 48
Gladstone Real Estate Association—Lots 1 to 6, inclusive, block 78, Gladstone 3 89
Gladstone 6 10
Gladstone Real Estate Association—All of lots 1 to 16, inclusive, block 80, Gladstone 3 88
Gladstone Real Estate Association—All of lots 1 to 16, inclusive, block 81, Gladstone 3 88
Gladstone Real Estate Association—All of lots 1 to 16, inclusive, block 82, Gladstone 3 88
Gladstone Real Estate Association—All of lots 1 to 16, inclusive, block 83, Gladstone 3 88
Gladstone Real Estate Association—Lots 2 to 15, inclusive, block 84, Gladstone 7 77
Gladstone Real Estate Association—Lots 1 to 12, inclusive, block 85, Gladstone 6 06
Gladstone Real Estate Association—All of lots 1 to 16, inclusive, block 86, Gladstone 2 96
Gladstone Real Estate Association—All of lots 1 to 16, inclusive, block 87, Gladstone 2 96
Gladstone Real Estate Association—All of lots 1 to 16, inclusive, block 88, Gladstone 2 96
Gladstone Real Estate Association—All of lots 1 to 16, inclusive, block 89, Gladstone 2 96
Gladstone Real Estate Association—Lot 5, block 90, Gladstone 18
Mack, Orlando J.—Lot 6, block 90, Gladstone 18
Wallace, Chas. N.—Lot 7, block 90, Gladstone 18
Gladstone Real Estate Association—Lots 8, 9, 10, 11, 12, 13 and 14, block 90, Gladstone 1 30
Gladstone Real Estate Association—Lots 1 to 14, inclusive, all block 91, Gladstone 2 59
Gladstone Real Estate Association—Lots 1 to 14, inclusive, all block 92, Gladstone 2 59
Gladstone Real Estate Association—Lots 1 to 14, inclusive, all block 93, Gladstone 2 59
Gladstone Real Estate Association—Lots 1 to 14, inclusive, all block 94, Gladstone 7 77
Gladstone Real Estate Association—Lots 1, 2, 3, 4 and 5, block 95, Gladstone 2 78
Gladstone Real Estate Association—Lots 8, 9, 10, 11, 12, 13 and 14, block 95, Gladstone 2 89
Gladstone Real Estate Association—Lots 1 to 14, inclusive, all block 96, Gladstone 7 77
Gladstone Real Estate Association—Lots 1 to 14, inclusive, all block 97, Gladstone 7 77
Gladstone Real Estate Association—Lots 1, 2, 3, 4 and 5, block 98, Gladstone 2 78
Gladstone Real Estate Association—Lots 10, 11 and 12, block 98, Gladstone 1 66
Gladstone Real Estate Association—Lots 1 to 14, inclusive, block 99, Gladstone 7 78
Gladstone Real Estate Association—Lots 1 to 16, inclusive, all block 100, Gladstone 8 88
Gladstone Real Estate Association—Lots 1 to 9, inclusive, block 101, Gladstone 5 00
Gladstone Real Estate Association—Lots 14 to 18, inclusive, block 101, Gladstone 2 77
Gladstone Real Estate Association—Lots 1 to 11, inclusive, block 102, Gladstone 6 10
Gladstone Real Estate Association—Lots 1 to 6, inclusive, all block 103, Gladstone 3 33

LOTS ADJOINING GLADSTONE PARK.

Gladstone Real Estate Association—Lot 105, 1.13 acres, lots adjoining Gladstone Park 74
Gladstone Real Estate Association—Lot 106, 1.62 acres, lots adjoining Gladstone Park 93
Gladstone Real Estate Association—Southeasterly three-fourths of lot 109, 1.77 acres, lots adjoining Gladstone Park 1 11
Gladstone Real Estate Association—Lot 110, .93 acre, lots adjoining Gladstone Park 93
Gladstone Real Estate Association—50 feet along northeasterly side lot 111, .50 acre, lots adjoining Gladstone Park 56
Gladstone Real Estate Association—Lot 112, 2.27 acres, lots adjoining Gladstone Park 1 11
Gladstone Real Estate Association—Lot 114, 2.02 acres, lots adjoining Gladstone Park 92
Gladstone Real Estate Association—Lot 114, 1.30 acres, lots adjoining Gladstone Park 93
Gladstone Real Estate Association—Lot 119, .67 acre, lots adjoining Gladstone Park 37
Gladstone Real Estate Association—Lot 120, .49 acre, lots adjoining Gladstone Park 37
Gladstone Real Estate Association—Lot 121, .76 acre, lots adjoining Gladstone Park 37
Eckland, Alfred M.—Lot 122, 1.60 acres, lots adjoining Gladstone Park 92
Gladstone Real Estate Association—Lot 123, 12.43 acres, lots adjoining Gladstone Park 3 70
Gladstone Real Estate Association—Lot 124, 2.67 acres, lots adjoining Gladstone Park 74
Gladstone Real Estate Association—Lot 125, 2.11 acres, lots adjoining Gladstone Park 74
Gladstone Real Estate Association—Lot 126, 2.60 acres, lots adjoining Gladstone Park 74
Gladstone Real Estate Association—Lot 127, 2.06 acres, lots adjoining Gladstone Park 74
Gladstone Real Estate Association—Lot 128, 2.06 acres, lots adjoining Gladstone Park 74
Gladstone Real Estate Association—Lot 129, 3.86 acres, lots adjoining Gladstone Park 1 30
Gladstone Real Estate Association—Lot 130, 1.23 acres, lots adjoining Gladstone Park 55
Gladstone Real Estate Association—Lot 131, 4.32 acres, lots adjoining Gladstone Park 1 48
Gladstone Real Estate Association—Lot 132, 2.36 acres, lots adjoining Gladstone Park 93
Gladstone Real Estate Association—Lot 133, 5.41 acres, lots adjoining Gladstone Park 1 48
Gladstone Real Estate Association—Lot 134, 5.68 acres, lots adjoining Gladstone Park 1 48
Gladstone Real Estate Association—Lot 135, 25.45 acres, lots adjoining Gladstone Park 7 40
Gladstone Real Estate Association—Mill Reserve, lots adjoining Gladstone Park 7 40

FRANK BUSCH

THE HOUSEFURNISHER.

The Promptings of Prudence. Prudence should prompt you to read our store news, especially at this season. If there's virtue in economy, then our advertising columns plainly point the way by which that virtue can be put into immediate practice. Selling good merchandise at reasonable prices is honest trading. It is the kind of trading that has won and is winning fresh patronage to the store right along. Below we quote you

A FEW SPECIALS FOR THIS FALL

Charter Oak Steel Ranges, $30.00

Kitchen Treasure, $2.50


Cocoa Door Mat, 50c.

Chiffonier, $6.00

Full-size Mattresses, $1.90

Go Carts, $2.50 up

New Pattern Portiers, per pair, $2.25.

Lace Curtains, per yard, 15c.

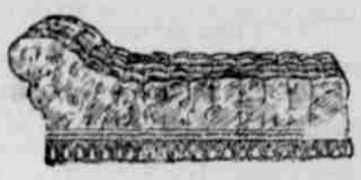
Couches and Lounges, $5.00 up

Ex. Table, $3 85 up

Child's Crib, $2.25

Bird Cage, 50c

Wall Paper, 10c per roll

Ingrain, per yard	25c up
Jute, per yard	35c
Brussells, per yard	50c up
Moquette, per yard	75c up

Heating Stoves, from $1.00 to $15.00

ROGERS' NICKEL SILVERWARE.

Six Knives and Forks
Six Table Spoons
Six Tea Spoons
$3.00

Good Pocket Knife, 25c

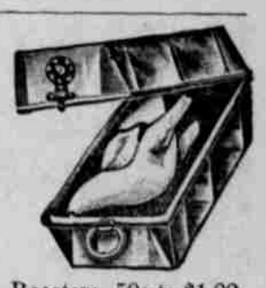
Roasters, 50c to $1.00

Scissors, 15c to $1.50

Tube Cake Pan, 15c

Burners, 10c

Iron Beds, $3.75 up


Feather pillows, per pair, 75c

Safe, $8.50

This Lamp, $1.50

Fine picture, in Frame 16x20, $1.00

Clohest Wringer, $1.75

Genuine Hunter Sifter, 15c

Ask for price,