


Oregon City Courier-Herald.

COURIER ESTABLISHED MAY, 1883
HERALD ESTABLISHED JULY, 1893
INDEPENDENT ESTABLISHED 1898

OREGON CITY, OREGON, FRIDAY, SEPTEMBER 20, 1901

19th YEAR, NO. 18

CONSOLIDATED IMPLEMENT COMP'Y
SUCCESSOR TO
Grebe, Harder & Co.
182, 184, 186 Madison Street, West End of Bridge,
DEALERS IN
AGRICULTURAL IMPLEMENTS AND VEHICLES



Remember we have the finest stock of the best makes to be found in Portland, including Farm and Spring Wagons, Buggies, Carriages and Carts, Mowers, Rakers, Tedders and Hay Tools, Hay Presses, Grain Drills, Plows, Cultivators, Disc and Spring Tooth Harrows, Pumps, Harness, Bicycles, Etc.

PORTLAND,

OREGON

BOARD OF COMMISSIONERS.

Regular September Term of the County Board.

J. R. Mortimore, John Lewellen and T. B. Killin, County Commissioners.

(Continued from last week.)

In the matter of Mortimore, a county charge. It was ordered that Elias Miller be allowed the sum of \$30 per month for his care and keeping from August 1st.

In the matter of the petition of Senora E. Mohr, for cancellation of delinquent taxes on salesbook. This matter now coming on by petition filed herein showing to the board that Senora E. Mohr was assessed with and paid the taxes on two acres in sec. 8, tp. 2 s, r. 2 e, for the year 1897; that the same property was assessed to Peter Notiger for the same year and is now delinquent. And the board being satisfied that said assessment is a double assessment, it is ordered that the clerk cancel from the sales book said assessment to Peter Notiger for the year 1897.

In the matter of the application of George W. Gordon for rebate of taxes of \$2.18. This matter coming by application filed herein asking the board for a rebate of taxes to the amount of \$2.18 and the board being fully advised, it is ordered that said application be denied.

In the matter of petition of Herman Wirth for rebate of taxes and cancellation of double assessment. This matter now coming on by petition of Herman Wirth, filed herein, showing to the board that he is owner of part of Richardson D. L. C., sec. 9, tp. 2 s, r. 3 e, 40 ac; that in addition to the correct assessments on said property for the year 1897, said property was also assessed to John Matteson and a wrong description and that the present owner thereof, Herman Wirth, paid the taxes on said illegal assessment before knowing it to be erroneous, said taxes amounting to \$8.60. And the board being satisfied that said assessment is a double assessment and erroneous, it is ordered that Herman Wirth have a rebate in the sum of \$8.60, and that the clerk cancel the assessment of record, against the said John Matteson.

In the matter of a sheep inspector. It is ordered that R. Scott be and is hereby appointed a sheep inspector for Clackamas county and that he be allowed to collect fee, as provided by law, from owners of sheep inspected.

In the matter of road warrants Nos. 16211 and 16213. This matter coming on by statement of E. H. Cooper, county clerk, showing to the board that through an error in the report of road supervisor of district No. 35, road warrant No. 16211 was erroneously drawn and road warrant No. 16213 was drawn for \$33 when it should have been \$29, and the board being fully advised, it is ordered that said warrants be cancelled and held for naught, and that the clerk issue a warrant for \$29 in lieu of road warrant No. 16214.

In the matter of the application of the Portland City & Oregon Railway Company for a right of way through Milwaukee. On application of the Portland City & Oregon Railway Company, it is ordered that said company be and it is hereby permitted to change its line of road from Main street in Milwaukee over to Front street in same town of Milwaukee and said company is hereby granted the privilege and right to build and maintain its track and operate its railroad and cars over and along a line surveyed and staked on the ground from the intersection of First and Jackson streets southerly and along the westerly side of said Front street and the county road extending from the southerly end of said Front street to the intersection of said surveyed and staked line with the present track of said company on block 1 of Milwaukee Heights, said grant being upon the same terms and conditions on which it holds its present franchise over Main street, and provided that the company files its acceptance of this order within 30 days and removes its track from said Main street as soon as the new track is built, and to have Main street in good condition for public

travel. In making such change the company shall begin and prosecute its work from the southerly end of the line. The board adjourned to meet tomorrow morning at 10 o'clock.

THURSDAY, SEPT. 5TH.

The board now convened pursuant to adjournment, the commissioners and officers present as of yesterday.

In the matter of county warrant No. 8144, 8144 and 8698, drawn in favor of Peter Crouse. It appearing to the board that said warrants Nos. 8144, 8144 and 8698 were drawn in favor of Peter Crouse, a county charge, and that said Peter Crouse is now deceased, it is ordered that said warrants be cancelled and held for naught.

In the matter of the sale of certain lands owned by the Oregon & California Railroad Company. Now comes the Oregon & California Railroad Company and respectfully shows that it is the owner and has paid the taxes for the year upon which sales have been made for delinquent taxes of the real estate described herein, that the sheriff of Clackamas county is authorized to sell on Saturday, September 14, 1901; the same that petitioner does not believe there are any lawful delinquent taxes against said property and that if any part of said property was ever delinquent it was through the honest mistake of the petitioner and the former sheriffs of said county, that petitioner desires to submit a statement of its receipt and vouchers showing payments as aforesaid so that the sheriff of said county may determine what tracts, if any, are, or were delinquent, and to enable it to settle any just claim for unpaid taxes upon any of the following property:

1893, part of section, ne 1/4, sec. 33, tp. 7 south, range 3 east, amount of tax, \$5.25, assessed to Andrew, J. W. (not contract land), voucher No. 8211, sheriff receipt No. —.

1897, part of section, ne of ne, sec. 25, tp. 6 s, range 2 east, amount of tax, \$1.59, assessed to Bagby, C. W., voucher No. 10744, sheriff receipt 6450.

1892, part of section, nw of sw, sec. 23, tp. 4 south, range 4 east, amount of tax, —, assessed to Plyston, H. L. (Paid by E. S. Felter), voucher No. 8041, sheriff receipt No. 144.

1897, part of section, se of sw, sec. 7, tp. 6 south, range 2 east, amount of tax, \$1.59, assessed to Covey, C. W., voucher No. 10740, sheriff receipt No. 6445.

1897, part of section, w 1/2 of se, sec. 9, tp. 5 south, range 1 east, amount of tax, \$8.95, assessed to Daniloo, J. O., (not contract land), voucher Nos. 10746 and 10750, sheriff receipt —.

1892, part of section, se of nw, should be se of sw, sec. 11, tp. 4 south, range 4 east, amount of tax, \$4.62, assessed to Lunas, Wm. (paid October 27, 1897), voucher No. 8067, sheriff receipt No. 5020 and 5583.

1897, part of section, e 1/2 of nw, sec. 21, tp. 4 south, range 4 east, amount of tax \$6.89, assessed to Price, Hattie, voucher No. 10744, sheriff receipts No. 6433.

1897, part of section, ne of ne, sec. 25, tp. 4 south, range 3 east, amount of tax, \$5.65, assessed to Shubert, E., voucher No. 10744, sheriff receipt No. 6491.

1897-8, part of section, sw of ne, sec. 1, tp. 6 south, range 1 east, amount of tax, \$10.93, assessed to Thomas, L. M., voucher No. 10744, sheriff receipt 6405.

1899, part of section, sw of ne, sec. 1, tp. 6 south, range 1 east, amount of tax, \$2.66, assessed to Thomas, L. M., voucher No. 10913, sheriff receipt No. 5274.

1893, part of section, w 1/2 of se, nw 1/2 and lots 3, sec. 9, tp. 3 south, range 3 east, amount of tax, \$22.08, assessed to Burney, W. T., voucher No. 5229, sheriff receipt, No. 4500.

1894, part of section, w-half of se, 4 ac and lots 3, sec. 9, tp. 3 south, range 3 east, assessed to Burney, W. T. voucher No. 10744 sheriff receipt No. 6466.

1893-4, part of section, lots 2, 3, 6, 7 and 8, sec. 15, tp. 3 s, range 3 east, amount of tax, \$5.74, Burney, W. T., not contract land, vouchers Nos. 8211 and 8478.

1893-4, part of section, w 1/2 of se, sec. 29, tp. 3 south, range 3 east, amount of tax, \$6.80, Burney, W. T., not contract land, vouchers Nos. 8211 and 8478.

1893-4, part of section, se of ne and

lots 1, 2 and 3, sec. 27, tp. 3 south, range 3 east, assessed to Burney, W. T., not contract land, voucher Nos. 8211 and 8478.

1893-4, part of section, n 1/4, assessed to Burney, W. T., not contract land. 1893-4, part of section, nw of sw and nw 1/4, sec. 35, tp. 3 south, range 3 east, amount of tax, \$25.80, assessed to Burney, W. T., not contract land.

1893-4, part of section, nw of sw, and nw, sec. 33, tp. 4 south, range 3 east, amount of tax, \$18.15, assessed to Burney, W. T., not contract land.

1893-4, part of section, ne of nw and ne 1/4, sec. 21, tp. 5 south, range 3 east, amount of tax, \$13.14, assessed to Burney, W. T., not contract land.

And the board being fully advised it is ordered that the sheriff of Clackamas county withdraw from sale as above all the said land described herein until such time as it has been definitely determined if the proposed tax sale be just.

In the matter of the delinquent taxes of 1895-96. It is ordered that the property against which said delinquent taxes now stand be re-advertised and sold according to law.

In the matter of bills No. 1, 18, 19, 24, 28. It appearing that said bills are for work on suspension bridge at Oregon City. It is ordered that the clerk change the same to Oregon City.

In the matter of the report of J. R. Shaver, P. L. Schmale and L. H. Barnes, Wiles road. In the matter of the report of J. R. Shaver, P. L. Schmale and L. H. Barnes, viewers appointed at the last term of this board to view and locate a county road situate in Clackamas county, Oregon, and described in full on page 170 of this journal. Said viewers filed their report showing that they had met on the 24 day of September, 1901, a day named in the notice served upon them and were duly sworn by subscribing to a written oath of office administered by John W. Meldrum, deputy county surveyor, he being appointed by the board to survey said road, after which they proceeded to the designated place and did view and cause to be surveyed by said deputy county surveyor the above described road. They also filed the field notes and plat of survey, said viewers report favorably to the establishing of said road as viewed and surveyed by reason that it is a good practical route and of public utility. Said report was read on this day on its first reading and laid over for a second reading tomorrow.

In the matter of report of viewers on change in O. S. Murry road. In the matter of report of W. H. Boring, Ed Seifer and John Richey, viewers appointed at the last term of this board to view and locate a county road situate in Clackamas county, Oregon, and described in full on page 162 of this journal. Said viewers filed their report showing that they met on the 26th day of August, 1901, a day named in the notice served upon them and were duly sworn by subscribing to a written oath of office administered by John W. Meldrum, deputy county surveyor, he being appointed by the board to survey said road, after which they proceeded to the designated place and did view and cause to be surveyed by said deputy county surveyor the above described road. They also filed the field notes and plat of survey, said viewers report favorably to the establishing of said road as viewed and surveyed, for the reasons that it is a good practical route and of public utility. Said report was read on this day on its first reading and laid over until tomorrow for a second reading.

In the matter of the report of viewers on survey of H. K. Baker road. In the matter of the report of W. D. Mathews, Geo. Schneller and Benj. F. Webster, viewers appointed at the last term of the board to view and locate a county road situate in Clackamas county, Oregon, and described in full on page 163 of this journal. Said viewers filed their report showing that they had met on the 30th day of August, 1901, a day named in the notice served upon them and were duly sworn by subscribing to a written oath of office administered by John W. Meldrum, deputy county surveyor, he being appointed by the board to survey said road, after which they proceeded to the designated place and did view and cause to be surveyed by said deputy county surveyor the above described road. They also filed the field notes and plat of the survey; said viewers report favorably for the reasons that it is a good practical route and of public utility. Said report was read on this day on its first reading and laid over for a second reading tomorrow.

The board now adjourned to meet tomorrow at 10 o'clock.

FRIDAY, SEPT. 6TH.

The board now convened pursuant to adjournment, commissioners and officers present as of yesterday.

In the matter of the petition of E. Shubert for a cancellation of double assessment. This matter now coming on by petition of E. Shubert showing to the board that he was assessed for the year 1897 on the ne 1-4 of ne 1-4 of section 25, township 4 south, range 3 east; that said fractional of land for the same year was also assessed as railroad contract land which assessment was paid. And the board being fully satisfied that the said assessment to E. Shubert was erroneous and a double assessment, it is ordered that the clerk cancel said double assessment of record; that it be declared null and void and forever held for naught.

(Continued next week.)

Oregon City & Portland River Line.

The new steamer "Leona" will go on this route May 30th, making four round trips every day. This boat has been built especially for the Oregon City and Portland route by the Graham Bros., of the Oregon City Transportation Company. They believe the time has come when a good passenger and freight boat will receive enough patronage from the two cities to support the same. The time card will be as follows: Leave Oregon City at 7 and 10 a. m., 1:30 and 4:30 p. m. Leave Portland 8:30 and 11:30 a. m., 3:30 and 6:30 p. m. Round trip will be 25 cents.

W. C. HOLMAN
Agricultural Implements and Vehicles


210-214 FRONT STREET, PORTLAND, OREGON.

BUGGIES



BUGGIES

Being crowded for space in my warehouse, I will sell the buggies and spring wagons now in stock at prices that defy competition. Come early and secure a buggy before the stock has been picked over.




NEW MODEL "STEEL BEAUTY."

I have a stock of these balers on hand that I will sell at reduced prices. Call and investigate for yourself.

I CARRY

Buffalo Pitts Harrows
and Cultivators
Owen's "Advance"
Fanning Mills
Peerless Plows

AND



Belle City Seed Cutters
Milwaukee Binders
and Mowers

Write for Catalogue and Prices

Odds and Ends of

WALL PAPER

5 Cents per Double Roll

As long as the stock lasts---In order to make room for new stock we will sell last season's patterns at reduced prices.

FRANK BUSCH

The Housefurnisher