

**WARDS OWN BRANDS ARE IN DEMAND—ALWAYS DEPENDABLE**

**NOTICE OF SHERIFF'S SALE**  
 IN THE CIRCUIT COURT OF THE STATE OF OREGON FOR DOUGLAS COUNTY  
 VAN WOODWARD, Executor of the Estate of HELEN A. WOODWARD, Deceased.

ALLAN K. KYTOLA and BETTY J. KYTOLA, husband and wife.

By virtue of an execution issued out of and under the seal of the Circuit Court of the State of Oregon for Douglas County, upon a decree rendered and docketed in said Court on June 4, 1963, in a suit wherein Van Woodward, Executor of the Estate of Helen A. Woodward, Deceased, is plaintiff, and Allan K. Kytola and Betty J. Kytola, husband and wife, are defendants, in favor of said plaintiff, and against the said defendants, for the sum of \$4,279.26, together with interest thereon at the rate of six per cent per annum from the 15th day of September 1962, plus the sum of \$15.75 for plaintiff's costs and disbursements therein, which execution was directed and delivered to me as Sheriff in and for said County of Douglas and State of Oregon, I have levied upon all the right, title and interest of said defendants, Allan K. Kytola and Betty J. Kytola, in and to the following described real property, to-wit:



**PRE-4TH SALE**

**WARDS LOWER-THAN-USUAL PRICES! COME IN AND SAVE!**

Beginning at the section corner common to Sections 7 and 18, Township 26 South, Range 5 West, W.M., and 12 and 13, Township 26 South, Range 4 West, W.M.; thence West 1174.9 feet along South line of Section 12; thence North 40° East 211.7 feet; thence North 89° East 462.0 feet; thence North 90.4 feet across Carnas Creek; thence along North side of Carnas Creek North 75° East 364.0 feet and East 499.0 feet to a point on line between said Sections 7 and 12, which is 8.2 chains North of the section corner; thence South 20.0 feet along section line to a point in middle of Carnas Creek; thence running in middle of creek upstream North 79° East 254.0 feet; thence North 3° West 110.0 feet; thence North 44° 30' East 82.2 feet; thence South 73° 30' East 90.0 feet; thence South 48° East 91.3 feet; thence North 25° East 192.4 feet; thence North 38° 30' East 172.5 feet; thence North 35° East 57.0 feet; thence North 31° 38' East 244.2 feet; and North 49° East 41.5 feet; thence leaving center of creek South 67° 15' East 228.5 feet to the West right of way line of Pacific Highway; right of way line of Pacific Highway along said right of way line to a point which is North 25° 48' East 4 rods; thence West 231.0 feet; thence South 22° 50' West 122.0 feet to the south line of 20' wide Section 7; thence West 365.3 feet in the place of beginning, containing 29.2 acres, more or less, ALSO BEGINNING at a point which is East 11 chains and 11 links and North 22 1/2° East 18.0 chains from the section corner common to Sections 7 and 18, Township 26 South, Range 5 West, W.M., and 12 and 13, Township 26 South, Range 4 West, W.M.; thence North 27° 30' East 225.0 feet to the West line of Southern Pacific Railroad Company's Deed grounds at Wilbur; thence around said grounds South 64° 45' East 150.0 feet and North 31° 41' East 209.0 feet; thence leaving deed grounds South 66° East 480.0 feet; thence North 22 1/2° East 325.0 feet; thence South 69° East 225.5 feet; thence South 92.7 feet; thence North 48 1/2° West 1278.0 feet to the place of beginning.

EXCEPTING 22.5 feet of a 40' County Road on most westerly side of above tract making a net acreage of 14.9 acres, more or less, the two above tracts being located in Section 7, Township 26 South, Range 5 West, and in Section 12, Township 26 South, Range 4 West, W.M., Douglas County, Oregon.

EXCEPTING that part sold to Wilbur Lumber Company by deed recorded in Vol. 206, page 277, Deed Records of Douglas County, Oregon.

EXCEPTING that part sold to the State of Oregon, by and through its State Highway Commission by deed recorded in Vol. 217, page 231, Deed Records of Douglas County, Oregon.

EXCEPTING that portion conveyed in Vol. 137, page 244, Deed Records, to Ira J. Headings and wife.

EXCEPTING portion taken by Douglas County for road by Final Decree, Recorder's No. 330973.

SUBJECT TO the access provisions contained in the deed to the State of Oregon as recorded in Vol. 217, page 231, Deed Records of Douglas County, Oregon.

Notice is hereby given that I, the undersigned, Sheriff as aforesaid, will sell the above-described real property to the highest bidder, for cash, at public auction on the front steps of the County Courthouse in the City of Roseburg, County of Douglas, State of Oregon, on July 10, 1963, at the hour of 10:00 o'clock a.m. of that day, to satisfy the said decree, together with my costs and disbursements herein incurred.

DATED this 10th day of June, 1963.  
 IRA C. BYRD, Sheriff of Douglas County, Oregon.  
 By: ADRA E. GARRETT, Deputy

**NOTICE OF SHERIFF'S SALE**  
 IN THE CIRCUIT COURT OF THE STATE OF OREGON FOR DOUGLAS COUNTY  
 W. H. HODES, Plaintiff.

By virtue of an execution issued out of and under the seal of the Circuit Court of the State of Oregon for Douglas County, dated the 29th day of May, 1963, upon a decree rendered and docketed in said Court on the 29th day of May, 1963, in a suit wherein W. H. Hodes is plaintiff, and A. J. McCoy, May McCoy, Harry J. Luper, Virginia M. Luper, John W. Cawley, Katie Cawley, The Lynn Wolley, Frank W. St. Clair and Mrs. Frank W. St. Clair, are defendants, in favor of said plaintiff, and against the said defendants, for the sum of \$4,822.47 plus 3% interest, per annum, from October 10, 1962 to May 28, 1963, in the amount of \$14.45, and for the further sum of \$323.78 attorney's fees; for the further sum of \$22.30 Title Report; and for the further sum of \$25.94 costs and disbursements, and the costs of an upon this writ, which execution was directed and delivered to me as Sheriff in and for said County of Douglas and State of Oregon, I have levied upon all the right, title and interest of the said defendants in and to the following described real property, to-wit:

Beginning at a point on the right of way of the Oregon & California Railroad which point bears South 18.84 chains and East 4.50 chains from the Northwest Corner of Section 9, Township 22 South, Range 5 West, W.M., Douglas County, Oregon; thence South 1.34 chains, thence East 2.26 chains to Pass Creek; thence North 45° East 1.13 chains up Pass Creek; thence North 24.44 chains to right of way of O.C. & R.R.; thence South 62° 34' West 4.83 chains down the right of way of said O.C. & R.R. to the place of beginning, containing one acre, more or less.

ALSO beginning at a point 4.30 chains East and 13.80 chains South of the Northwest Corner of Section 9, Township 22 South, Range 5 West, W.M., of Willamette Meridian, running thence South 22 degrees 30' East 3.79 chains; thence South 85° 48' West 2.33 chains; thence North 3.79 chains to the place of beginning, containing 31.00 acres, more or less.

ALSO beginning at the northwest corner of the Northwest Quarter of Northwest Quarter of Section 9, Township 22 South, Range 5 West of Willamette Meridian, running thence South 81° 00' East 18 rods; thence North 80° 00' West 18 rods to place of beginning, containing 9 acres, more or less.


SUBJECT TO right-of-way granted to the Oregon and California Railroad Company as evidenced by deed from John St. Krawson and Ann E. Krawson, his wife, said right-of-way being recorded in Volume 1, Page 238 of the Deed Records of Douglas County, Oregon.

ALSO SUBJECT to right-of-way for road purposes granted to Douglas County by Ordinance Sprague and G. W. Sprague, her husband, said right-of-way being recorded in Volume 61, Page 178 of the Deed Records of Douglas County, Oregon.

ALSO SUBJECT to right-of-way granted to California Oregon Power Company by Dorothy Akers, said right-of-way being recorded October 25, 1940, in Volume 150 of the Deed Records of Douglas County, Oregon. Recorder's No. 19405.

Notice is hereby given that I, the undersigned, Sheriff as aforesaid, will sell the above-described real property to the highest bidder, for cash, at public auction on the front steps of the County Courthouse in the City of Roseburg, County of Douglas, State of Oregon, on Tuesday, July 9, 1963, at the hour of 10:15 A.M., P.M.T., to satisfy the said decree, together with my costs and disbursements herein incurred.


Dated at Roseburg, Oregon, this 10th day of June, 1963.  
 IRA C. BYRD, Sheriff of Douglas County, Oregon.  
 By: ADRA E. GARRETT, Deputy



**GAME SPECIAL!**  
**VOLLEY BALL AND BADMINTON SET**

Have twice the fun on your holiday outing... and at Wards low price! Official-size rubber volleyball, 4 rackets, 2 shuttlecocks, 20x 1 1/2" net; poles and stakes.

**844**  
 Reg. 9.95



**TWO BURNERS!**  
**11.45 WESTERN FIELD CAMP STOVE**

White gas-burning stove at a budget pleasing price! Laboratory tested for dependability. Adjustable windshield, 2-pint gas tank. Folds for easy storage.

**9.99**  
 NO MONEY DOWN

**MEN'S**

SWIMWEAR ..... 20% OFF  
 SHIRTS LS & SS ..... 25% OFF  
 PAJAMAS ..... 25% OFF  
 SPORT HATS ..... 25% OFF  
 White Sport Coats ..... 25% OFF  
 JEWELRY ..... 50% OFF

**BOY'S**

SHIRTS LS & SS ..... 25% OFF  
 SWIMWEAR ..... 20% OFF  
 JACKETS ..... 25% OFF  
 SUITS ..... 25% OFF  
 SPORTS COATS ..... 25% OFF  
 BASEBALL CAPS ..... 50% OFF


**GIRL'S**

SWIMWEAR Also Women's ..... 20% OFF  
 PLAYWEAR ..... 50% OFF  
 BLOUSES ..... 50% OFF  
 SKIRTS ..... 50% OFF  
 SLACKS ..... 50% OFF  
 DRESSES ..... 50% OFF

**SHOE CLEARANCE**

MEN'S, WOMEN'S, CHILDREN'S, BOY'S YOUTH'S DRESS SHOES — CASUALS SANDALS — OXFORDS SKIPS — SLIPPERS

**1.97 to 5.97**  
 VALUES TO 12.99



**\$41 SAVING! CAMPER**

WARDS \$469 "TRAVELER" ... SLEEPS 6 ADULTS

**\$428**

NO MONEY DOWN —

- 105 square feet of usable space
- 15x7x7-foot main tent room
- 47x83-inch built-in bed area
- 42-cu. ft. storage area in trailer

Camping... fishing... or seeing the great United States of America is more enjoyable when your vacation-home-on-wheels is a "Traveler". Wards Hawthorne tent-trailer means outdoor fun with all the comforts of home. Sets up quickly and easily... folds neatly into your all-steel trailer... with



**REG. 1.59 JUG**

1/2 gal. size! Keep liquids hot, cold. Plastic jacket, flip-top spout, replaceable glass liner. **1.34**



**SEA KING 14' FIBER GLASS RUNABOUT**

Hull can't rust, rot, corrode. Vinyl-upholstered back-to-back seats. Dual safety flotation.


**588.00**  
 REG. 689.00



**SEA KING 14' FIBER GLASS RUNABOUT**

Hull can't rust, rot, corrode. Vinyl-upholstered seats backs and C.G. approved cushions. Dual flotation.

**444.00**  
 Reg. 589.00



**5-TUBE RUBBER AIR MATTRESS**

**4.99**  
 REG. 5.95

Closely woven rayon cover with rubberized backing assures maximum wear. 72x24 inches inflated.

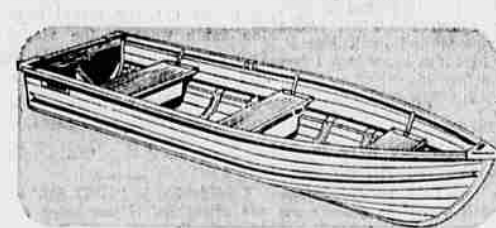


**BIG-VALUE BIKE!**

**24 AND 26-IN. HAWTHORNE**

A spunky beauty! Extra-strong 3-bar frame, chromed coaster brakes, red rear reflector, full chain guard provide safety. Comfortable double coil spring saddle. Boy's, red; girl's, blue.


**34.88**  
 REG. 38.95  
 NO MONEY DOWN



**14-FT ALUMINUM LAPSTRAKE BOAT**

Reg. 260.00 Sea King fits atop car—ideal for fishing. Ribbed hull for more strength.

**219.00**



**12-FT. ALUMINUM AUTO-TOP BOAT**

Sea King designed for stability. 1-pc. bottom. Foam flotation. 14-ft. ... **239.00**

**199.00**

**AT MONTGOMERY WARD, PRICES START LOW AND STAY LOW**  
**NO MONEY DOWN ON ANY CREDIT PURCHASE AT WARDS**