

Pictures by Paul Jenkins

OVERLOAD VIOLATIONS DECREASE—Since installation of the county scale house, above, at the junction of the North Umpqua and Dixonville Roads, overload violations by logging trucks have decreased, report the weighmasters in charge. A logging truck is shown driving over the scales. Ralph Loomis, lower, computes the number of loads weighed daily. Only one overload violator was found in more than 100 trucks weighed during one day this weak, he said. Some log truckers, however, wait out on the road until they think the weighmasters have gone home, then attempt to slip past the scale house after dark with loads over the legal limit.

Now—a mild but effective

TREATMENT FOR

EXCESSIVE DRINKING

All desire for alcohol removed with lasting results

Send now for full information and references. Confidential reply in plain envelope.

Mar-Dor Hospital

Dept. R1
34 N.E. 20th Avenue
PORTLAND 14, OREGON
EAst 9529

Awards Earned by Roseburg Scouts

The 1947 season at Camp Lucky Boy closed August 10, with the awarding of advancements earned during the previous week. Highest award presented at the Court of Honor held Sunday morning in Stafford Court went to Keith Kimball of Troop 59, Trent, who received his Life rank. Four first class awards and 18 merit badges to 12 Scouts were presented.

The list of awards is as follows: Troop 34, Roseburg, Kenneth Bergerson, first class; Troop 4, Roseburg, Orval Bruton, athletics; Frank Olson, athletics; Tom Taylor, athletics; Troop 10, Reedsport, Harry Johnson, swimming, life saving; Troop 59, Trent, Bruce Irvin, first class, personal health,; Keith Kimball, pioneering, public health, athletics, home repairs; Jerry Williams, pioneering, public health; Troop 66, River Road, Jim Colburn, first class; Troop 73, Spencer Creek, Walter Stewart, first class; Troop 15, Junction City, Jack Wheeler, hiking; Troop 57, Eugene, Delmar Jeske, life saving; Troop 72, Coburg, Harry Green, swimming; Explorer Post 206, Eugene, Dick Baker, bird study and hiking; Camp staff; Douglas Spencer, hiking.

LEGAL NOTICE

NOTICE

NOTICE IS HEREBY GIVEN that on June 6, 1946, Kojo Serdar died an inmate of the Oregon State Penitentiary, at Salem, Oregon, and that the State Land Board of Oregon has received from said institution cash to the credit of said decedent in amount of $291.08; that said Kojo Serdar was committed to said Oregon State Penitentiary from Douglas County, Oregon; and that under Sections 21-301 and 21-303, Oregon Compiled Laws Annotated, as amended, said sum, less claims of creditors, if any, and of the State of Oregon against the said decedent, is subject to escheat to the State of Oregon.

STATE LAND BOARD,
By E. T. Pierce,
Clerk.

First publication: Aug. 4, 1947.
Last publication: Aug. 25, 1947.

IN THE COUNTY COURT OF THE STATE OF OREGON, COUNTY OF DOUGLAS

NOTICE

IN THE MATTER OF the FAIRACRES SANITARY DISTRICT

Notice is hereby given that on the 15th day of August, 1947, a verified petition was filed in the above entitled Court with an undertaking requesting a hearing for the formation of the Fairacres Sanitary District. By an order thereafter duly made and entered in the above entitled Court, the matter was set down for hearing on the 4th day of September at 10:00 in the morning of the said day in the Court room of the above entitled Court in the Court House at Roseburg, Douglas County, Oregon. A copy of this said petition is hereto attached to this notice and by this reference made a part hereof.

AVERY W. THOMPSON,
Attorney for Petitioners.

IN THE COUNTY COURT OF THE STATE OF OREGON, COUNTY OF DOUGLAS

PETITION

IN THE MATTER OF the FAIRACRES SANITARY DISTRICT

Comes now the undersigned citizens and residents of the County of Douglas and respectfully represent that they desire to form a sanitary district within Douglas County, Oregon, to be known as the Fairacres Sanitary District within the following boundaries to-wit:

Beginning at a car axle located on the east right of way line of the Pacific Highway opposite center line station 2360 plus 00, said point being North 27° 15' west 163 feet and North 68° 45' East 30 feet from the 4 x 8 foot box culvert at station 2361 plus 63 and also being approximately 2348 feet South and 115 feet East of the Northwest corner of the William J. Martin Donation Land Claim No. 64 in township 26 South range 6 West of the Willamette Meridian, this point being the same point of beginning as described in a deed whereby Roy Hufham is the grantee and recorded in Volume 104 page 335 of the deed records of Douglas County, Oregon, thence in an easterly direction along the South Boundary line of the said property deeded to Roy Hufham as described in Volume 104 page 335 of the deed records of Douglas County, Oregon, to the southeast corner of the said property so deeded to the said Roy Hufham and thence in a Northerly direction along the east boundary of the property deeded to Roy Hufham as described above to the Northeast corner of the said property and thence in a Westerly direction along the North boundary of the said property so deeded to the said Roy Hufham to the Northwest corner of the said property. This said property so deeded to Roy Hufham being described as follows, from the beginning point as described above thence Northerly along the east line of the Pacific Highway right of way to a car axle on the said right of way line and North 9° 33' West 450.0 feet from the said beginning point, thence North 70° 35' East 245.0 feet to a car axle, thence South 9° 33' East 450.0 feet to a car axle, thence South 70° 35' West 245.0 feet to the place of beginning, containing 2.908 acres more or less in the Northwest ¼ of the Southeast ¼ of section 36 township 26 South range 6 west of the Willamette Meridian in Douglas County, Oregon; thence continuing from the described point in the northwest corner of the said property deeded to Roy Hufham as contained in the deed records described above, in a northerly direction along the east right of way line of the Pacific Highway to a point along said east right of way line which constitutes the southwest corner of Fairacres subdivision as described and platted and recorded in the records of plats of Douglas County, Oregon. Thence in an easterly direction along the South boundary line of the said Fairacres subdivision to the southeast corner of the said subdivision as platted and recorded and thence in a Northerly direction along the east boundary line of the said Fairacres subdivision to the northeast corner of the said subdivision as platted and recorded and thence in a westerly direction along the North boundary line of the said subdivision as platted and recorded to a point along the east line of the Pacific Highway which point constitutes the Northwest corner of the said Fairacres subdivision as recorded and platted and thence in a straight line being a continuation of the North boundary of the said Fairacres subdivision in a westerly direction across the Pacific Highway to the westerly line of the said Pacific Highway right of way and thence in a northerly or northwesterly direction along the said westerly line of the Pacific Highway right of way along the property deeded to Ervin Davis which said property is described in Volume 57 page 414 in the deed records of Douglas County, Oregon, and along the easterly edge of the property deeded to Crystal Johnson which said property is described in Volume 106 page 230 of the deed records of Douglas County, Oregon, to a point which constitutes the northeasterly corner of the said property deeded to Crystal Johnson described in the said volume and page of the deed records of Douglas County, Oregon, which said property is more particularly described as follows: beginning at a point on the east right of way line of the O & C railroad which point bears north 33° 27' east 797.8 feet from the southwest corner of the John Aiken Donation land Claim No. 53 township 26 South range 6 west of the Willamette Meridian in Douglas County, Oregon, thence North 3° 57' East 643.8 feet along the O & C railroad and right of way line, thence south 5° 05' East 635 feet along the Pacific Highway right of way line, thence North 84° 45' west 101.4 feet to the point of beginning containing 0.74 acres more or less saving and excepting therefrom a right of way 50 feet in width across the South end of the above described property; thence in a westerly direction along the North boundary line of the said property deeded to the said Crystal Johnson to the northwest corner of the said property deeded to Crystal Johnson and thence in a Southerly direction along the east line of the right of way of the said O & C railroad to the north boundary line of the property deeded to Ervin Davis which said property is described in a deed to the said Ervin Davis which is recorded in Volume 57 page 414 of the deed records of Douglas County, Oregon, the description of which is as follows:

Commencing at a point on the line between the land of Marks and Henry Dechbalton where the SPRR right of way crosses the same and (30) thirty feet east of the center of said right of way in section 36 township 26 South range 6 West Willamette Meridian running East (6) six chains and (23) twenty-three links to west boundary of County road running from Roseburg to Winchester; thence North (22°) twenty-two degrees (50) fifty feet west (7) seven chains and (15) fifteen links to a stake (35) thirty-five links on North side of a small creek; thence North, (65°) eighty-five degrees West (1) one chain and (51) fifty-one links to the east side of SPRR right of way; thence South (14°) fourteen degrees (51) fifty-one minutes to the place of beginning containing (2) two and (55/100) fifty-five hundredths acres. Also all of that certain tract or parcel of land in said County and State described as follows:

Commencing at the Southwest corner of John Aiken's Donation Land claim No. 53 in Section 25 and 36 township 26 South of range 6 West of Willamette Meridian, thence running North 7 chains and 63 links; thence east 11 chains and 2 links to the Oregon and California Railroad right of way; thence in a southerly direction and along the line of said railroad right of way to the North line of Joseph Lane's Donation Land Claim No. 63 in Section 36 said township and range; thence west 6 chains and 76 links to the place of beginning containing (6) six acres more or less, also the right of way (12) twelve feet wide beginning at a point on a direct line with the Northern line of the Amelia Mende Land on the east line of the above described land and extending in an easterly direction until it intersects the County Road. Thence in a southerly direction from the said point where the east line of the railroad boundary line intersects the north boundary of the property deeded to Ervin Davis, along the east line of the said railroad right of way in a southerly direction to a point where the east boundary of the said railroad right of way intersects the south boundary of the property so deeded to Irvin Davis and continuing in a southerly direction along the westerly boundary of the Mask Homesites as platted and recorded with the County Clerk of Douglas County, Oregon, to a point constituting the southwest corner of the said Mask Homesites and thence in an easterly direction along the southerly boundary line of the said Mask Homesites to a point on the westerly edge of the Pacific Highway right of way which constitutes the southeast corner of the said Mask Homesites thence in a southerly direction along the westerly side of the said Pacific Highway right of way to a point where the continuation of the south boundary of the property herein described as being deeded to Roy Hufham as recorded in volume 104 page 335 of the deed records of Douglas County, Oregon, would intersect the said west boundary line of the Pacific Highway right of way and thence in an easterly direction across the said highway to the southwest corner of the property herein described as being deeded to Roy Hufham and recorded in Volume 104 page 335 of the deed records of Douglas County, Oregon, and being the place of beginning.

It is hereby represented that each of the petitioners herein is a resident and free holder within the boundaries above described.

WHEREFORE your petitioners pray an order of this Honorable Court that there be created a sanitary district known as the Fairacres Sanitary District within the boundaries described above and that a day be set for a Court may be granted in accordance hearing upon this petition and for such other and different relief which to this with the provisions of section 99-2101 OCLA.

Dated this 24th day of July, 1947.

Vorus V. Stillwell
Roy Hufham
Fred V. White
Lee M. Bruce
Robert R. Stillwell
John Smith
Joe Ingen
P. C. Eayrs
David P. Lewis
James D. Davidson
Melvon Miller

STATE OF OREGON
County of Douglas, ss.

I, Vorus Stillwell, being first duly sworn depose and say that I am the petitioner in the above entitled cause; and that the foregoing petition is true, as I verily believe.

VORUS V. STILLWELL.

Subscribed and sworn to before me this 23rd day of July, 1947.

AVERY W. THOMPSON,
Notary Public for the State of Oregon.
My Commission Expires 5/5/50.

LEARN TO SEW

We will teach you how in eight easy lessons. Helpful for "Regulars" as well as "Beginners."

Single "Refresher" Lessons $1.50

Complete 8-Lesson Course $10.

SINGER SEWING CENTER

112 N. Stephens Call 723

HOW YOU WILL BENEFIT BY READING

the world's daily newspaper—

THE CHRISTIAN SCIENCE MONITOR. You will find yourself one of the best-informed persons in your community on world affairs when you read this world-wide daily newspaper regularly. You will gain fresh, new viewpoints, a fuller, richer understanding of today's vital news—PLUS help from its exclusive features on homemaking, education, business, theater, music, radio, sports.

Subscribe now to this special "get-acquainted" offer —1 month for $1 (U. S. funds)

Listen in "The Christian Science Monitor View the News" every Thursday night over the American Broadcasting Company

The Christian Science Publishing Society
One, Norway Street, Boston 15, Mass., U. S. A. PB-5

Enclosed is $1, for which please send me The Christian Science Monitor for one month.

Name.....
Street.....
City..... Zone.... State.....

UNION PACIFIC SERVICE

FAST—convenient

3 daily trains East

Streamliner—CITY OF PORTLAND

Fast, comfortable and luxurious travel to Chicago daily . . . featuring stewardess service, excellent meals, club lounge facilities for both sleeping car and coach passengers. Bath and barber service available. All types of sleeping car accommodations.

Leave Portland 5:30 p.m.—Arrive Chicago 12:10 p.m.

Portland Rose Through sleeping cars and coaches to Denver, Omaha and Chicago with direct connections for Kansas City, St. Louis, Texas and Southwest and East.

Leave Portland 9:10 p.m.—Arrive Denver 8:10 a.m.; Chicago 8:15 a.m.

Idahoan A comfortable, well-appointed train with through sleeping car and coach accommodations for Denver, Kansas City and St. Louis. Dining and lounge car service. Fast schedule connecting with "City of St. Louis" streamliner.

Leave Portland 8:10 a.m.—Arrive Denver 8:45 p.m.; Kansas City 8:45 a.m.; St. Louis 1:50 p.m.

For complete travel information, consult
General Passenger Department, Room 751 Pittock Block, Portland 5, Oregon

UNION PACIFIC

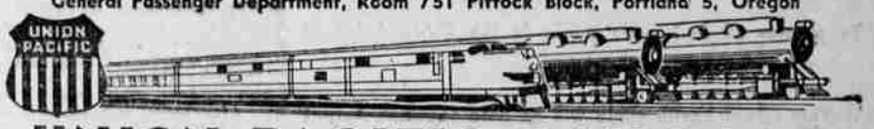

UNION PACIFIC RAILROAD

be specific—say "Union Pacific"

TELEGRAM

YOU CAN GO EAST THROUGH CALIFORNIA ON SOUTHERN PACIFIC FOR NOT ONE CENT EXTRA RAIL FARE



See twice as much!

On your next trip east, go one way, return another—see twice as much. By taking a Southern Pacific trip, you can go east or return through California, for no more rail ticket cost than via direct line to most destinations. See San Francisco and Los Angeles. Take your choice of our Overland Route (over the High Sierra) or Golden State Route (via the southwest and Mexican Border country) or, if you are going to New York, our Sunset Route via New Orleans.

ROUNDTRIP TO CHICAGO

$76.20

(PLUS FEDERAL TAX)

In air-conditioned chair cars on fast S. P. trains, including The San Francisco Overland and The Golden State.

S·P The friendly Southern Pacific

J. C. Clark, Agent
Phone 11

Today's Pump is Jet-Type

THE SOLID COMFORT OF UP-TO-THE-MINUTE "City Type" WATER SERVICE

UNIVERSAL PUMPS AND WATER SYSTEMS FOR DEEP AND SHALLOW WELLS

Ideal For

- DOMESTIC WATER SERVICE
- IRRIGATION AND FARM USE
- INDUSTRIAL APPLICATIONS

SINGLE AND MULTI-STAGE DEEP AND SHALLOW WELL JET-TYPE PUMPS AND WATER SYSTEMS FOR EVERY KIND OF WATER PROBLEM

DISTRIBUTED BY

ROSEBURG PLUMBING & SUPPLY

DIXONVILLE HIGHWAY
Phone 462-J-2

PAY ONLY THE LOW DELIVERED PRICE

FOR YOUR NEW CHEVROLET

...and enjoy the full benefits of BIG-CAR QUALITY AT LOWEST COST

Buy your new 1947 Chevrolet from us. Buy it where you are asked to pay only the low delivered price—and not a single penny more! That's the American way—that's your way—and that's our way as well.

True, you may have to wait for delivery, but you'll save a lot of money by purchasing your Chevrolet from us at the low price, instead of paying a premium price to someone else just for the sake of getting it a bit sooner.

Obviously, it's wiser to save a lot of money on your new car investment then it is to save time on your new car delivery!

Moreover, we are receiving our fair share of cars from the Chevrolet factory, which is outproducing all other makers—we are filling orders at the low delivered prices, day after day and week after week—we are doing our level best to get cars to you and to all who have ordered them.

That's why we say—pay only the low delivered price, and enjoy the full benefits of BIG-CAR QUALITY AT LOWEST COST. And—yes, we'll get in touch with you the very moment your new Chevrolet is ready for delivery!

CHEVROLET DELIVERED PRICES IN ROSEBURG

STYLEMASTER SERIES		FLEETMASTER SERIES	
Business Coupe	$1345.50	5-Passenger Coupe	$1466.50
5-Passenger Coupe	1387.50	Town Sedan	1471.50
Town Sedan	1404.50	Sport Sedan	1530.50
Sport Sedan	1461.50	Cabriolet	$1833.25
		Station Wagon	2098.25

FLEETLINE SERIES

Aerosedan	$1498.50
Sportmaster	1556.50

These delivered prices include Federal excise tax and license. Any optional equipment or accessories are extra. Prices subject to change without notice.

CHEVROLET—BIG-CAR QUALITY AT LOWEST COST

HANSEN MOTOR CO.

Oak and Stephens St. Roseburg, Oregon